

NOTICE!!

These documents have been scanned!

Do not place un-scanned documents beneath this notice!

Do not remove this notice from this file!

GPO Jacket No. 560-102
Print Order 61540
Rise Business Services, LLC
Job=AZ15 6/3/2019



Box Number= AZ15107



Claim Begin-End: AMC370040-AMC370053

1 Initial Receipt



AZ15107-7

AMC369706-AMC370040

SENDER: COMPLETE THIS SECTION

- Complete items 1, 2, and 3. Also complete item 4 if Restricted Delivery is desired.
- Print your name and address on the reverse so that we can return the card to you.
- Attach this card to the back of the mailpiece, or on the front if space permits.

1. Article Addressed to:

Christopher A. Demarinis
 305 South Highland Rd.
 Sister Bay, Wisconsin 54234
 (AZ-933) TS AMC 370040

2. Article Number

(Transfer from service label)

7007 3020 0000 8492 9041

COMPLETE THIS SECTION ON DELIVERY

A. Signature

X *Chris Demarinis*

Agent

Addressee

B. Received by (Printed Name)

Chris Demarinis

C. Date of Delivery

9-2-08

D. Is delivery address different from item 1? Yes

No

If YES, enter delivery address below:

930 Pleasant Ct

3. Service Type

Certified Mail

Express Mail

Registered

Return Receipt for Merchandise

Insured Mail

C.O.D.

4. Restricted Delivery? (Extra Fee)

Yes

UNITED STATES POSTAL SERVICE

GREEN BAY WI 543

02 SEP 2008 PM 2 T



First-Class Mail
Postage & Fees Paid
USPS
Permit No. G-10

- Sender: Please print your name, address, and ZIP+4 in this box •

Bureau of Land Management
Arizona State Office
One North Central Avenue, Ste 800
Phoenix, AZ 85004-4427

PHOENIX, ARIZONA

2008 SEP -5 P 2 22

RECEIVED
ARIZONA STATE OFFICE



United States Department of the Interior
Bureau of Land Management
 BUSINESS & SUPPORT SVCS DIV
 ONE N CENTRAL AVE
 PHOENIX, AZ 85004 -2203
 Phone: (602) 417-9200

Receipt

No: 1235192

Transaction #: 1276950	
Date of Transaction: 02/21/2006	
CUSTOMER:	LISA TUCKER 109 E ELM CIRCLE GILBERT, AZ 85234

3/10/06

LINE #	QTY	DESCRIPTION	REMARKS	UNIT PRICE	TOTAL
1	14.00	LOCATABLE MINERALS / MINING CLAIMS- NEW, UNADJUD, ONE OR MORE AUTH NOS / NEW MINING CLAIM LOCATION FEE \$30 (1993) CASES: AMC370040/\$30.00, AMC370041/\$30.00, AMC370042/\$30.00, AMC370043/\$30.00, AMC370044/\$30.00, AMC370045/\$30.00, AMC370046/\$30.00, AMC370047/\$30.00, AMC370048/\$30.00, AMC370049/\$30.00, AMC370050/\$30.00, AMC370051/\$30.00, AMC370052/\$30.00, AMC370053/\$30.00		- n/a -	420.00
2	14.00	LOCATABLE MINERALS / MINING CLAIMS- NEW, UNADJUD, ONE OR MORE AUTH NOS / NEW MINING CLAIM PROCESSING FEE \$15 (1930) CASES: AMC370040/\$15.00, AMC370041/\$15.00, AMC370042/\$15.00, AMC370043/\$15.00, AMC370044/\$15.00, AMC370045/\$15.00, AMC370046/\$15.00, AMC370047/\$15.00, AMC370048/\$15.00, AMC370049/\$15.00, AMC370050/\$15.00, AMC370051/\$15.00, AMC370052/\$15.00, AMC370053/\$15.00		- n/a -	210.00
3	14.00	LOCATABLE MINERALS / MINING CLAIMS- NEW, UNADJUD, ONE OR MORE AUTH NOS / NEW MINING CLM MAINT FEE \$125 (1993) CASES: AMC370040/\$125.00, AMC370041/\$125.00, AMC370042/\$125.00, AMC370043/\$125.00, AMC370044/\$125.00, AMC370045/\$125.00, AMC370046/\$125.00, AMC370047/\$125.00, AMC370048/\$125.00, AMC370049/\$125.00, AMC370050/\$125.00, AMC370051/\$125.00, AMC370052/\$125.00, AMC370053/\$125.00	MAIN 2006 (14)	- n/a -	1750.00

TOTAL: | **\$2,380.00** |

PAYMENT INFORMATION				
1	AMOUNT:	\$2,380.00	POSTMARKED:	N/A
	TYPE:	CHECK	RECEIVED:	02/21/2006
	CHECK NO:	514		
	NAME:	TUCKER, LISA 109 E ELM CIRCLE GILBERT AZ 85234		

REMARKS

This receipt was generated by the automated BLM Collections and Billing System and is a paper representation of a portion of the official electronic record contained therein.

NOTICE!!

These documents have been scanned!

Do not place un-scanned documents beneath this notice!

Do not remove this notice from this file!

GPO Jacket No. 560-102
Print Order 61540
Rise Business Services, LLC
Job=AZ15 6/3/2019



Box Number= AZ15107



Claim Begin-End: AMC370040-AMC370053

2 Correspondence



AZ15107-7

AMC369706-AMC370040



United States Department of the Interior



BUREAU OF LAND MANAGEMENT

Arizona State Office

One North Central Avenue, Suite 800

Phoenix, Arizona 85004-4427

www.blm.gov/az/

APR 04 2016

In Reply Refer To:

3800 (9200) RE

AMC369706, AMC369938,

AMC374040, AMC370774

CERTIFIED MAIL - RETURN RECEIPT REQUESTED No. 7015 3010 0000 3945 1469

NOTICE

WILLIAM WIELGUS

PO BOX 257

WICKENBURG, AZ 85358-0257

:
:
:

This Notice Affects the Claims

Shown in the Block Below.

AMC369712, AMC369954, AMC374046, AMC370783

OPEN BUCKET, ROCK ON, RANGER RUN, GOLD RECORD

Mining Claim Location Notice(s) – Amendment(s) Required

Pursuant to Title 43 Code of Federal Regulations (CFR) 3832.1, the Bureau of Land Management (BLM), Arizona State Office, received the information you filed on February 11, 2016, to amend the mining claims listed above. In accordance with 43 CFR 3832.12, the information received is incomplete and cannot be accepted as filed to amend to your mining claims.

This office did receive amended maps for your claims along with the \$10 processing fee per claim required for 4 amendments. However, you must file an amended location notice for each claim also. The amended location notice must reflect the changes to the claim dimensions, acreage, and legal description. In addition, you must depict the amended mining claim on the location notice map. Your amended map must depict where the claim lies within the section with the section number written clearly along with the township and range. For your convenience, we have enclosed blank location notices for placer mining claims.

An amendment must be filed for each claim listed above to correct the defects identified. No processing fees are required since those fees were received along with the amended maps on February 11, 2016. The amended location notices must be received by BLM within 30 days of your receipt of this notice. If the amended location notices are not received within the 30 day timeframe the mining claims will be declared null and void.

If additional information is required, please contact Rod Ebert at 602-417-9397. Please include your AMC serial number(s) on all correspondence.




Rebecca Heick
Deputy State Director
Lands, Minerals and Energy Division

Enclosure

UNITED STATES
 DEPARTMENT OF THE INTERIOR
 Bureau of Land Management
 Arizona State Office
 One N. Central Avenue, Suite 800
 Phoenix, AZ 85004-4427

• Sender: Please print your name, address, and ZIP+4 in this box •

First-Class Mail
 Postage & Fees Paid
 USPS
 Permit No. G-10



UNITED STATES POSTAL SERVICE

SENDER: COMPLETE THIS SECTION

Complete items 1, 2, and 3. Also complete item 4 if Restricted Delivery is desired. Print your name and address on the reverse so that we can return the card to you. Attach this card to the back of the mailpiece, or on the front if space permits.

Article Addressed to:

WILIAM WIELGUS
 PO BOX 257
 WICKENBURG, AZ 85358-0257
 920/RE/AMC369706 AMC369938
 AMC374040 AMC370774

COMPLETE THIS SECTION ON DELIVERY

A. Signature Agent
 Addressee

B. Received by (Printed Name) C. Date of Delivery

D. Is delivery address different from item 1? Yes
 If YES, enter delivery address below: No

3. Service Type
 Certified Mail Express Mail
 Registered Return Receipt for Merchandise
 Insured Mail C.O.D.

4. Restricted Delivery? (Extra Fee) Yes


Article Number
 (Transfer from service label)

7015 3010 0000 3945 1469

374040

UNITED STATES
DEPARTMENT OF INTERIOR
Bureau of Land Management
Arizona State Office
One North Central Avenue, Suite 800
Phoenix, Arizona 85004-4427

OFFICIAL BUSINESS
PENALTY FOR PRIVATE USE \$300



7014 0150 0000 5423 2088




UNITED STATES POSTAGE
U.S. OFFICIAL MAIL
PENALTY FOR PRIVATE USE \$300
02 1M
0004208279
MAILED FROM ZIP CODE 85004
\$ 06.69⁰⁰
OCT 21 2014
FINEY BOWES

150
2014 OCT 30 P 1:52
PHOENIX, ARIZONA

REFUSED

EDWARD O ALLEN
PO BOX 928505
SAN DIEGO, CA 92192-8505



HC/V

NIXIE 918 FE 1009 0010/26/14

RETURN TO SENDER
ATTEMPTED - NOT KNOWN
UNABLE TO FORWARD

BC: 85004442700 *0614-07117-22-43

501 5000004 001

370040

PLACE STICKER AT TOP OF ENVELOPE TO THE RIGHT
OF THE RETURN ADDRESS. FOLD AT DOTTED LINE.

SENDER: COMPLETE THIS SECTION

- Complete items 1, 2, and 3. Also complete item 4 if Restricted Delivery is desired.
- Print your name and address on the reverse so that we can return the card to you.
- Attach this card to the back of the mailpiece, or on the front if space permits.

1. Article Addressed to:

EDWARD O. ALLEN
PO BOX 928505
SAN DIEGO, CA 92192-8505
9310/RE/AMC369890, AMC370040

2. Article Number
(Transfer from servic

7014 0150 0000 5423 2088

PS Form 3811, July 2013

Domestic Return Receipt

COMPLETE THIS SECTION ON DELIVERY

A. Signature

X

- Agent
 Addressee

B. Received by (Printed Name)

C. Date of Delivery

D. Is delivery address different from item 1? Yes
If YES, enter delivery address below: No

3. Service Type

- Certified Mail® Priority Mail Express™
 Registered Return Receipt for Merchandise
 Insured Mail Collect on Delivery

4. Restricted Delivery? (Extra Fee)

Yes



United States Department of the Interior

OFFICE OF HEARINGS AND APPEALS
Interior Board of Land Appeals
801 N. Quincy Street, Suite 300
Arlington, Virginia 22203



703-235-3750

703-235-8349 (fax)

AMC369706
369938
370040
370774

November 06, 2014

Appeal of

William Wielgus

AMC369712, et al.
Mining Claims

RECEIVED
BLM AT STATE OFFICE
2014 NOV 13 P 2:14
PHOENIX, ARIZONA

This appeal has been received and docketed under the number IBLA-2015-0026. Please refer to this docket number in any communication, pleading, or other document relating to this appeal.

The Board only accepts official filings in paper format, either by hand delivery or bona fide mail delivery service, that comply with the formatting requirements at 43 C.F.R. 4.401(d). However, if you wish to provide an unofficial copy of a pleading, the Board prefers that you send it by email to ibla@oha.doi.gov. Transmitting a pleading electronically does not constitute filing with the Board for any purpose.

If you provide an email address, the Board will email you courtesy copies of orders and decisions. The Board will only FAX copies to you if you specifically request it. Note that the Board officially accepts extension of time requests by FAX at (703) 235-8349. 43 C.F.R. 4.405(b). Please do not FAX pleadings other than extension of time requests.

You may review the Board's procedural regulations in PDR format at <http://www.doi.gov/oha/ibla/Procedural-Regulations-for-Cases.cfm>.

Thank you.

Eileen Jones
Chief Administrative Judge

BUREAU OF LAND MANAGEMENT
Arizona State Office

FEDERAL EXPRESS SERVICE REQUEST

All Federal Express Service Requests **MUST** be in the Mail Room no later than 2:30 P.M.

From: Rod Ebert	Phone: 6024179397	Date: 11/05/14
---------------------------	-----------------------------	--------------------------

Send To: (Do <u>not</u> send to a P.O. Box) Select from dropdown menu or enter address below US DEPARTMENT OF THE INTERIOR OFFICE OF HEARINGS AND APPEALS INTERIOR BOARD OF LAND APPEALS 801 N. QUINCY STREET, MS 300-QC ARLINGTON, VIRGINIA 22203 Attention: Dockets Clerk	Phone: (703) 235-3750
--	---------------------------------

Delivery Options:		Cash Value (if over \$100) \$
Overnight	<input type="checkbox"/> First Overnight - Delivery by 8:00 or 8:30 am	
	<input checked="" type="checkbox"/> Priority Overnight - Delivery by 10:30 am	#5.11
	<input type="checkbox"/> Standard Overnight - Delivery by 3:00 pm	
	<input type="checkbox"/> Saturday Delivery	
2 Business Days	<input type="checkbox"/> Delivery by 4:30 pm in 2 WORK days.	
Contents/Comments/Other Specifications: Appeal File-Wielgus		

Tracking Number:	9717-5779-3485
-------------------------	----------------

2 lb.

RECEIVED
 PLM
 NOV - 5 P 3:51
 PHOENIX, ARIZONA

SENDER: COMPLETE THIS SECTION

- Complete items 1, 2, and 3. Also complete item 4 if Restricted Delivery is desired.
- Print your name and address on the reverse so that we can return the card to you.
- Attach this card to the back of the mailpiece, or on the front if space permits.

1. Article Addressed to:

WILLIAM WIELGUS**PO BOX257****WICKENBURG, AZ 85358-0257****9310/RE/AMC369706/AMC7369938/AMC370040****AMC370774**

2. Article Number

(Transfer from service label)

7009 1410 0001 7124 1417

COMPLETE THIS SECTION ON DELIVERY

A. Signature

X*William Wielgus* Agent AddresseeB. Received by *(Printed Name)*

C. Date of Delivery

William Wielgus
2014 NOV 12 P 4:05D. Is delivery address different from item 1? YesIf YES, enter delivery address below: No

PHOENIX, ARIZONA

3. Service Type

 Certified Mail® Priority Mail Express™ Registered Return Receipt for Merchandise Insured Mail Collect on Delivery4. Restricted Delivery? *(Extra Fee)* Yes


UNITED STATES POSTAL SERVICE

PRIORITY

AZ 852

10 NOV '14


PM 11 L



First-Class Mail
Postage & Fees Paid
USPS
Permit No. G-10

- Sender: Please print your name, address, and ZIP+4® in this box •

**U.S. DEPARTMENT OF THE INTERIOR
BUREAU OF LAND MANAGEMENT
ARIZONA STATE OFFICE
ONE NORTH CENTRAL AVENUE, SUITE 800
PHOENIX, AZ 85004-4427**



U.S. Postal Service™
CERTIFIED MAIL™ RECEIPT
(Domestic Mail Only; No Insurance Coverage Provided)

For delivery information visit our website at www.usps.com

OFFICIAL USE

7009 1410 0001 7124 1417

Postage	\$	2014 NOV -5 P 2:59	Postmark Here
Certified Fee			
Return Receipt Fee (Endorsement Required)		PHOENIX, ARIZONA	
Restricted Delivery Fee (Endorsement Required)			

WILLIAM WIELGUS
PO BOX 257
WICKENBURG, AZ 85358-0257
9310/RE/AMC369706/AMC369938/AMC370040
AMC370774

**DEPARTMENT OF THE INTERIOR
BUREAU OF LAND MANAGEMENT
MINING CLAIMS**

Run Date/Time: 05/22/2009 11:44 AM

(LIVE) Serial Register Page

Page 1 of 1

01 10-21-1976;090STAT0090;43USC1744
Case Type 384201: PLACER CLAIM
Claim Name: WASHED GOLD
Commodity :
Case Disposition: ACTIVE

**Serial Number
AMC370051
Lead File Number
AMC370040**

Name & Address				Int Rel	% Interest
CAMERON WADE	5454	SENEGAL ST	OCEANSIDE, CA 92057	CLAIMANT	0.0000000
CAMERON PATRICIA	5454	SENEGAL ST	OCEANSIDE, CA 92057	CLAIMANT	0.0000000
Mer Twp	Rng	Sec	Quadrant	District/Resource	County
14	0140N	0180W	030	SE	LAKE HAVASU FIELD OFFICE MOHAVE

Act Date	Code	Action	Action Remarks	Receipt Number
12/05/2005	403	LOCATION DATE		
02/21/2006	395	RECORDATION NOTICE RECD	1	1235192
09/01/2008	582	MAINTENANCE FEE/\$125	2009	1780668
09/01/2007	483	SMALL MINER CERT FILED	2008	
09/01/2007	480	EVID OF ASSMT FILED	2007	1747702
09/01/2006	483	SMALL MINER CERT FILED	2007	
09/01/2006	480	EVID OF ASSMT FILED	2006	1351891
02/21/2006	484	LOCATION YEAR / MAINTENANCE	2006	1235192
05/22/2009	120	APPEAL FILED	IBLA	
05/22/2009	136	STAY REQUESTED		
04/24/2009	393	DECISION ISSUED	RQMNT NOT MET	
07/09/2008	119	APPEAL DISMISSED	VACATED & REMANDED	
07/09/2008	188	DECISION VACATED		
06/11/2008	120	APPEAL FILED	IBLA 2008-189	
06/11/2008	136	STAY REQUESTED		
03/15/2006	396	TRF OF INTEREST FILED	TUCKER JACK	1248630
03/15/2006	396	TRF OF INTEREST FILED	TUCKER MIKE	1248630
03/15/2006	396	TRF OF INTEREST FILED	BROWN JASON	1248630
03/15/2006	396	TRF OF INTEREST FILED	CREPEZZI PENNY	1248630
03/15/2006	396	TRF OF INTEREST FILED	TUCKER LISA	1248630
03/15/2006	396	TRF OF INTEREST FILED	MCALLISTER STEVE	1248630
03/15/2006	396	TRF OF INTEREST FILED	BROWN ADAM	1248630
03/15/2006	396	TRF OF INTEREST FILED	CREPEZZI ANTHONY	1248630
02/21/2006	501	ACCT ADV IN LEAD FILE	AMC370040;	

*No POW for the
2007-2008 assessment
year*

Line Nr Remarks

**NO WARRANTY IS MADE BY BLM
FOR USE OF THE DATA FOR
PURPOSES NOT INTENDED BY BLM**



UNITED STATES
DEPARTMENT OF THE INTERIOR
BUREAU OF LAND MANAGEMENT
ARIZONA STATE OFFICE
ONE NORTH CENTRAL AVENUE, SUITE 800
PHOENIX, ARIZONA 85004-4427

IN REPLY REFER TO:
AMC370051
(9330)TS

MAY 22 2009

Certified Mail Receipt Requested : Sent via Federal Express to IBLA

Memorandum

To: Board of Land Appeals, Office of the Secretary
From: Deputy State Director, Resources Division
Subject: Transmitting Appeal of: Patrica Cameron and Wade Cameron

Kind of Application : Mining claim Decision for AMC370051; Claim name: Washed Gold

Referring to the above-cited case, I am transmitting a notice of an appeal from the decision of the

Lands and Minerals Adjudication & Withdrawals Department dated May 22, 2009

- There are no conflicting cases of record.
- The conflicting cases shown on the status sheet have been properly noted as to the appeal and favorable action thereon suspended pending final action on the appeal.
- The records of the conflicting or reference cases identified below are transmitted herewith for use in connection with the appeal.

Michael A. Taylor

Point of Contact: Tony Smith, 9330
602-417-9355

Enclosure (copy of decision)

cc: BLM; W.O. Patrica Cameron and Wade Cameron; Field Solicitor: John Gaudio



UNITED STATES
DEPARTMENT OF THE INTERIOR
BUREAU OF LAND MANAGEMENT
ARIZONA STATE OFFICE
ONE NORTH CENTRAL AVENUE, SUITE 800
PHOENIX, ARIZONA 85004-4427

IN REPLY REFER TO:
AMC370051
(9330)TS

MAY 22 2009

Certified Mail Receipt Requested No: 70073020000084936438; John Gaudio

Memorandum

To: Board of Land Appeals, Office of the Secretary
From: Deputy State Director, Resources Division
Subject: Transmitting Appeal of: Patrica Cameron and Wade Cameron

Kind of Application : Mining claim Decision for AMC370051; Claim name: Washed Gold

Referring to the above-cited case, I am transmitting a notice of an appeal from the decision of the

Lands and Minerals Adjudication & Withdrawals Department dated May 22, 2009

- There are no conflicting cases of record.
- The conflicting cases shown on the status sheet have been properly noted as to the appeal and favorable action thereon suspended pending final action on the appeal.
- The records of the conflicting or reference cases identified below are transmitted herewith for use in connection with the appeal.

Michael A. Taylor

Point of Contact: Tony Smith, 9330
602-417-9355

Enclosure (copy of decision)

cc: BLM; W.O. IBLA; Wade & Patrica Cameron;



UNITED STATES
DEPARTMENT OF THE INTERIOR
BUREAU OF LAND MANAGEMENT
ARIZONA STATE OFFICE
ONE NORTH CENTRAL AVENUE, SUITE 800
PHOENIX, ARIZONA 85004-4427

IN REPLY REFER TO:
AMC370051
(9330)TS

MAY 22 2009

Certified Mail Receipt Requested No: 70073020000084936445; Wade & Paterica Cameron

Memorandum


To: Board of Land Appeals, Office of the Secretary
From: Deputy State Director, Resources Division
Subject: Transmitting Appeal of: Patrica Cameron and Wade Cameron

Kind of Application : Mining claim Decision for AMC370051; Claim name: Washed Gold

Referring to the above-cited case, I am transmitting a notice of an appeal from the decision of the

Lands and Minerals Adjudication & Withdrawals Department dated May 22, 2009

- There are no conflicting cases of record.
 The conflicting cases shown on the status sheet have been properly noted as to the appeal and favorable action thereon suspended pending final action on the appeal.
 The records of the conflicting or reference cases identified below are transmitted herewith for use in connection with the appeal.


Michael A. Taylor

Point of Contact: Tony Smith, 9330
602-417-9355

Enclosure (copy of decision)

cc: BLM; W.O. IBLA; Field Solicitor: John Gaudio

Date: 05/22/2009

ROUTING AND TRANSMITTAL SLIP

TO: <i>(Name, office symbol, room number, building, Agency/Post)</i>	Initials	Date
1. Tony Smith (9330)	TS	5/22/09
2. Group Administrator	JLS	5/22/09
3. Deputy State Director	WB	5/22/09
4. Tony Smith (9330)		
5.		
6.		
7.		
8.		
9.		
Action	File	Note and Return
Approval	For Clearance	Per Conversation
As Requested	For Correction	Prepare Reply
Circulate	For Your Information	See Me
Comment	Investigate	<input checked="" type="checkbox"/> Signature
Coordination	Justify	<input checked="" type="checkbox"/> Surname

REMARKS:

DO NOT use this form as a RECORD of approvals, concurrences, disposal, clearances, and similar actions.

From: <i>(Name, org. symbol, Agency/Post)</i>	Room No.
Tony Smith Land Law Examiner, (AZ-933)	Phone No. 602-417-9355

OPTIONAL FORM 41 (REV. 7/76)
 Prescribed by GSA
 FPMR (41 CFR) 101-11.206

1 PATRICIA CAMERON and
2 WADE CAMERON
3 5454 Senegal St.
4 Oceanside, Ca. 92057

RECEIVED
MAY 29 2009
Board of Land Appeals

5
6 UNITED STATES DEPARTMENT OF INTERIOR
7 BUREAU OF LAND MANAGEMENT

8 2009-214

9
10 U.S. Department of Interior
11 Bureau of Land Management
12 Arizona State Office

AMC370051
WASHED GOLD

13 v.

NOTICE OF APPEAL

14 PATRICIA CAMERON and
15 WADE CAMERON
16 Appellants

17 NOTICE that Patricia and Wade Cameron, appeal the forfeiture of their
18 Claim name "Washed Gold" AMC 370051.

19
20
21
22
23
24
25 
26 **PATRICIA CAMERON**

DATE: May 18, 2009

27 
28 **WADE CAMERON**

DATE: May, 18, 2009

1
2
3
4
5
6
7
8
9
10
11
12
13
14
15
16
17
18
19
20
21
22
23
24
25
26
27
28

PATRICIA CAMERON and
WADE CAMERON
5454 Senegal St.
Oceanside, Ca. 92057

RECEIVED
MAY 29 2009
Board of Land Appeals

UNITED STATES DEPARTMENT OF INTERIOR
BUREAU OF LAND MANAGEMENT

<p>U.S. Department of Interior Bureau of Land Management Arizona State Office</p> <p>v.</p> <p>PATRICIA CAMERON and WADE CAMERON</p> <p>Appellants</p>	<p>AMC370051 WASHED GOLD</p> <p>APPEAL</p> <p>STATEMENT OF APPEAL</p>
--	---

APPELLANTS PATRICIA AND WADE CAMERON, appeal the decision of
The ARIZONA DIVISION OFFICE of the BUREAU OF LAND MANGEMENT to
declare the above claim "Washed Gold" AMC 370051 as forfeited.
The letter declaring forfeiture has two contradicting reasons for said forfeiture.
The contradiction, on the face of the document creates confusion and invalidates any
Cause of action for forfeiture claimed by the Arizona department.
This Appeal is supported by proof(s) attached and sworn declaration of appellant
Patricia Cameron.

1
2
3
4
5
6
7
8
9
10
11
12
13
14
15
16
17
18
19
20
21
22
23
24
25
26
27
28

DECLARATION

THIS DECLARATION, is my statement of reasons why I am appealing, the forfeiture of my claim "Washed Gold' AMC 37051.

On August 29, 2008, I sent the maintenance fee of \$125.00, accompanied by the proper documentation. *Attached is a copy of the post office receipt.*

On or about February of 2008, I received another notice of forfeiture, because of the lack of filing of another document for the previous year. At that time, I appealed and won. Also, at that time I called the Arizona office of the BLM, and spoke with a gentleman , Mr. Tony Smith. He was not only helpful, but very kind. He later called and told me that the papers that were stated by BLM were found, buried under other papers.

In August, I spoke again to Mr. Smith, to assist and guide me through procedure. This he did. At that time, I did not waive the fees, instead, I sent a check to BLM, which is acknowledged on their forfeiture letter. I was advised by Mr. Smith, that there was no need to file and intent to keep the claim, if I sent the maintenance fee.

On the official internet site, Mr. Smith's advice was supported by the instructions on the official BLM internet site, which does not demand any other document unless a maintenance fee waiver is filed. This was is in agreement to the advice of Mr. Smith.

Confusion arises between paragraph one of the BLM letter and paragraph 3.

Paragraph one states a "failure to file the maintenance payment or waiver.

Paragraph three states " the maintenance fee waiver was timely received". When, in reality, none was sent, as the fee was paid. The letter contradicts itself, and is most confusing and difficult to defend.

1
2
3 Further, when I contacted Mr. Smith regarding this letter, he was totally unaware that it
4 Had been sent.

5 I am appealing, but I am also questioning the occurrences within the Arizona BLM.
6 I believe that receipt of two forfeiture notices in two years is questionable, especially
7 when based on "mistakes" misplacement of documents, or clerical errors . I purchased
8 my claim on EBAY. I am questioning whether these claims are sold and resold after
9 falsified claims of forfeiture are made. . I would be most interested on the amount
10 of forfeitures issued by this specific office.

11
12 At the least I question the circumstances of which permit such errors.

13
14 Appeals are most difficult, as procedures for appeal are difficult to find and to follow,
15 for the average citizen . I respectfully request that my appeal be upheld
16 and I be allowed to maintain my claim. Thank you.

17
18 I declare under penalty of perjury, that what I have stated here, is true.
19
20
21

22
23 
24 PATRICIA CAMERON

25 Date: May 18, 2009

7008 1140 0002 8569 6573

SERVICE RECEIPT
 POSTAL MAIL
 8569 6573

PHNET	5.00	40.42
Postage	42.70	
Postage Insurance	40.00	
Postage Insurance Fee	40.00	
Postage Insurance Fee	3.12	
Postage Insurance Fee	1.59	
Postage Insurance Fee	48.78	

To: B & M
 One White Center Ave
 Phoenix, AZ 85009-4487

Paid \$4.00
 Cash -\$0.88

AUG 29 2008
 PHOENIX, AZ
 POSTAL SERVICE

Order stamps at USPS.com/shop or call
 1-800-Stamp24. Go to USPS.com/clicknship
 to print shipping labels with postage.
 For other information call 1-800-ASK-USPS.

1 PATRICIA CAMERON and
2 WADE CAMERON
3 5454 Senegal St.
4 Oceanside, Ca. 92057

5
6 UNITED STATES DEPARTMENT OF INTERIOR
7 BUREAU OF LAND MANAGEMENT
8

9
10 U.S. Department of Interior
11 Bureau of Land Management
12 Arizona State Office

13 v.

14 PATRICIA CAMERON and
15 WADE CAMERON
16 Appellants

AMC370051
WASHED GOLD

MOTION FOR STAY

17 APPELLANTS PATRICIA AND WADE CAMERON, respectfully motion this Agency to
18 grant a stay of any action adverse to the appealing parties, as to their rights to the claim
19 named "Washed Gold" AMC 3700551.
20

21 This request for Stay is based upon the appeal, declarations, and proof filed by
22 appellants.
23

24 A stay will not injure the Bureau of Land Management, but if the stay is not granted and
25 appeal not upheld the Appellants will sustain harm which cannot be compensated.
26

27 The likelihood of success of the appeal, on its merits is very high, as the paperwork,
28 filed against appellants if faulty and defective on its face. Even it didn't contain

1 contradictions, on its face, it is based upon claims that have no validity or legal
2 relevance.

3 Public Interest favors the granting of the appeal and a stay.
4
5
6
7
8
9
10
11
12
13
14
15
16

17 Respectfully submitted:
18

19 
20 PATRICIA CAMERON
21

May 18, 2009
DATE
22
23
24
25
26
27
28

7008 1140 0002 2558 1716

U.S. Postal Service™
CERTIFIED MAIL™ RECEIPT
(Domestic Mail Only; No Insurance Coverage Provided)

For delivery information visit our website at www.usps.com®

PHOENIX, AZ 85004
OFFICIAL USE

Postage	\$	\$0.61	0054
Certified Fee		\$2.80	12
Return Receipt Fee (Endorsement Required)		\$2.30	
Restricted Delivery Fee (Endorsement Required)		\$0.00	
Total Postage & Fees	\$	\$5.71	



Sent To **FIELD SOLICITOR**
US DEPT. OF INTERIOR
 Street, Apt. No., or PO Box No. **505 N. CENTRAL AVE**
SUITE 800
 City, State, ZIP+4 **PHOENIX, AZ 85004-3904**

7008 1140 0002 2558 1723

U.S. Postal Service™
CERTIFIED MAIL™ RECEIPT
(Domestic Mail Only; No Insurance Coverage Provided)

For delivery information visit our website at www.usps.com®

PHOENIX, AZ 85004
OFFICIAL USE

Postage	\$	\$0.61	0054
Certified Fee		\$2.80	12
Return Receipt Fee (Endorsement Required)		\$2.30	
Restricted Delivery Fee (Endorsement Required)		\$0.00	
Total Postage & Fees	\$	\$5.71	



Sent To **US DEPT OF INTERIOR - BUREAU OF LAND MGMT**
 Street, Apt. No., or PO Box No. **ARIZONA OFFICE**
ONE NORTH CENTRAL AVE SUITE 800
 City, State, ZIP+4 **PHOENIX, AZ 85004-4427**

PROOF OF SERVICE

I Patricia Cameron, Declare that I am over the age of eighteen years of age.
My address is 5454 Senegal St., Oceanside, Ca. and holder of claim
"Washed Gold" AMC370051.

I served the following documents:

- | | | |
|---------------------|--------------------------------------|-----------------------------|
| 1. Notice of Appeal | 3. Declaration (Statement of Reasons | 5. <i>Copy of certified</i> |
| 2. Appeal | 4. Motion for Stay | <i>mail receipts</i> |

By placing them in a sealed envelope with postage fully prepaid in the U.S. mail, and addressed as follows:


U.S. Department of the Interior
Bureau of Land Management- Arizona Office
One North Central Ave., Suite 800
Phoenix, Arizona 85004-4427

Field Solicitor
U.S. Dept of Interior
505 North 2nd St., Suite 150
Phoenix, Arizona 85004-3904

U.S. Department of Interior
Office of Hearings and Appeals,
Interior Board of Land Appeals
801 N. Quincy St.
MS 300-QC
Arlington, Virginia 22203

I declare under penalty of perjury that the foregoing is true and correct.


PATRICIA CAMERON


DATE

PATRICIA K. CAMERON



Mr Wade H. Cameron
5454 Senegal St
Oceanside, CA 92057



U.S. POSTAGE
PAID
OCEANSIDE, CA
92054
MAY 26, '09
AMOUNT

\$3.41
0003420102


1000

22203

7008 1300 0000 4848 9794

PLACE STICKER AT TOP OF ENVELOPE TO THE RIGHT
OF THE RETURN ADDRESS, FOLD AT DOTTED LINE

CERTIFIED MAIL™



7008 1300 0000 4848 9794

*U.S. Dept. of Interior
Office of Hearings & Appeals
Interior Board of Land Appeals
801 N. Quincy St.
MS 300-001
Alexandria, Va 22203*

22203+1999 011



2009 MAY 22 A 7:46

PHOENIX, ARIZONA

1 PATRICIA CAMERON and
2 WADE CAMERON
3 5454 Senegal St.
4 Oceanside, Ca. 92057

5
6 UNITED STATES DEPARTMENT OF INTERIOR
7 BUREAU OF LAND MANAGEMENT
8

9
10 U.S. Department of Interior
11 Bureau of Land Management
12 Arizona State Office

13 v.

14 PATRICIA CAMERON and
15 WADE CAMERON
16 Appellants

AMC370051
WASHED GOLD

NOTICE OF APPEAL

17 NOTICE that Patricia and Wade Cameron, appeal the forfeiture of their
18 Claim name "Washed Gold" AMC 370051.
19
20
21
22
23

24
25 
26 **PATRICIA CAMERON**

DATE: May 18, 2009

27 
28 **WADE CAMERON**

DATE: May, 18, 2009

1 PATRICIA CAMERON and
2 WADE CAMERON
3 5454 Senegal St.
4 Oceanside, Ca. 92057

5
6 UNITED STATES DEPARTMENT OF INTERIOR
7 BUREAU OF LAND MANAGEMENT
8

9
10 U.S. Department of Interior
11 Bureau of Land Management
12 Arizona State Office

13 v.

14 PATRICIA CAMERON and
15 WADE CAMERON
16 Appellants

AMC370051
WASHED GOLD

APPEAL

STATEMENT OF APPEAL

17 APPELLANTS PATRICIA AND WADE CAMERON, appeal the decision of
18 The ARIZONA DIVISION OFFICE of the BUREAU OF LAND MANGEMENT to
19 declare the above claim "Washed Gold" AMC 370051 as forfeited.
20 The letter declaring forfeiture has two contradicting reasons for said forfeiture.
21 The contradiction, on the face of the document creates confusion and invalidates any
22 Cause of action for forfeiture claimed by the Arizona department.
23 This Appeal is supported by proof(s) attached and sworn declaration of appellant
24 Patricia Cameron.
25
26
27
28

DECLARATION

THIS DECLARATION, is my statement of reasons why I am appealing, the forfeiture of my claim "Washed Gold' AMC 37051.

On August 29, 2008, I sent the maintenance fee of \$125.00, accompanied by the proper documentation. *Attached is a copy of the post office receipt.*

On or about February of 2008, I received another notice of forfeiture, because of the lack of filing of another document for the previous year. At that time, I appealed and won. Also, at that time I called the Arizona office of the BLM, and spoke with a gentleman, Mr. Tony Smith. He was not only helpful, but very kind. He later called and told me that the papers that were stated by BLM were found, buried under other papers.

In August, I spoke again to Mr. Smith, to assist and guide me through procedure. This he did. At that time, I did not waive the fees, instead, I sent a check to BLM, which is acknowledged on their forfeiture letter. I was advised by Mr. Smith, that there was no need to file and intent to keep the claim, if I sent the maintenance fee.

On the official internet site, Mr. Smith's advice was supported by the instructions on the official BLM internet site, which does not demand any other document unless a maintenance fee waiver is filed. This was in agreement to the advice of Mr. Smith.

Confusion arises between paragraph one of the BLM letter and paragraph 3.

Paragraph one states a "failure to file the maintenance payment or waiver.

Paragraph three states "the maintenance fee waiver was timely received". When, in reality, none was sent, as the fee was paid. The letter contradicts itself, and is most confusing and difficult to defend.

1
2
3 Further, when I contacted Mr. Smith regarding this letter, he was totally unaware that it
4 Had been sent.

5 I am appealing, but I am also questioning the occurrences within the Arizona BLM.
6 I believe that receipt of two forfeiture notices in two years is questionable, especially
7 when based on "mistakes" misplacement of documents, or clerical errors . I purchased
8 my claim on EBAY. I am questioning whether these claims are sold and resold after
9 falsified claims of forfeiture are made. . I would be most interested on the amount
10 of forfeitures issued by this specific office.

11
12 At the least I question the circumstances of which permit such errors.

13
14 Appeals are most difficult, as procedures for appeal are difficult to find and to follow,
15 for the average citizen . I respectfully request that my appeal be upheld
16 and I be allowed to maintain my claim. Thank you.

17
18 I declare under penalty of perjury, that what I have stated here, is true.
19
20
21
22

23
24 
25 PATRICIA CAMERON

26
27 Date: 
28


US Postal Service
CERTIFIED MAIL RECEIPT

(Domestic Mail Only; No Insurance Coverage Provided)

7008 1140 0002 858 6573
2008 1140 0002 858 6573
04TT 9002

PHOENIX 85004
OFFICIAL USE

	\$0.42
Certified Mail	\$2.70
Return Receipt Fee (Endorsement Required)	\$0.00
Restricted Delivery Fee (Endorsement Required)	\$0.00
Total Postage & Fees	\$3.12



Sent to: **B L M**
Street, Apt. No.,
or P.O. Box No.: **One North Central Ave**
City, State, ZIP+4: **Phoenix, Ariz 85004-4427**

1 PATRICIA CAMERON and
2 WADE CAMERON
3 5454 Senegal St.
4 Oceanside, Ca. 92057

5
6 UNITED STATES DEPARTMENT OF INTERIOR
7 BUREAU OF LAND MANAGEMENT
8

9
10 U.S. Department of Interior
11 Bureau of Land Management
12 Arizona State Office

13 v.

14 PATRICIA CAMERON and
15 WADE CAMERON
16 Appellants

AMC370051
WASHED GOLD

MOTION FOR STAY

17 APPELLANTS PATRICIA AND WADE CAMERON, respectfully motion this Agency to
18 grant a stay of any action adverse to the appealing parties, as to their rights to the claim
19 named "Washed Gold" AMC 3700551.
20

21 This request for Stay is based upon the appeal, declarations, and proof filed by
22 appellants.
23

24 A stay will not injure the Bureau of Land Management, but if the stay is not granted and
25 appeal not upheld the Appellants will sustain harm which cannot be compensated.
26

27 The likelihood of success of the appeal, on its merits is very high, as the paperwork,
28 filed against appellants if faulty and defective on its face. Even it didn't contain

1 contradictions, on its face, it is based upon claims that have no validity or legal
2 relevance.

3 Public Interest favors the granting of the appeal and a stay.
4
5
6
7
8
9
10
11
12
13
14
15
16

17 Respectfully submitted:
18

19
20 
21 PATRICIA CAMERON

May 18, 2009
DATE

PROOF OF SERVICE

I Patricia Cameron, Declare that I am over the age of eighteen years of age.
My address is 5454 Senegal St., Oceanside, Ca. and holder of claim
"Washed Gold" AMC370051.

I served the following documents:

1. Notice of Appeal
2. Appeal
3. Declaration (Statement of Reasons
4. Motion for Stay

By placing them in a sealed envelope with postage fully prepaid in the U.S. mail, and addressed as follows:

U.S. Department of the Interior
Bureau of Land Management- Arizona Office
One North Central Ave., Suite 800
Phoenix, Arizona 85004-4427

Field Solicitor
U.S. Dept of Interior
505 North 2nd St., Suite 150
Phoenix, Arizona 85004-3904

U.S. Department of Interior
Office of Hearings and Appeals,
Interior Board of Land Appeals
801 N. Quincy St.
MS 300-QC
Arlington, Virginia 22203

I declare under penalty of perjury that the foregoing is true and correct.


PATRICIA CAMERON

May 17, 2009
DATE

PATRICIA K. CAMERON



Patricia Cameron
5454 Senegal St.
Oceanside, CA 92057-1903

PLACE STICKER AT TOP OF ENVELOPE TO THE RIGHT
OF THE RETURN ADDRESS, FOLD AT DOTTED LINE

CERTIFIED MAIL™



7008 1140 0002 2558 1716

**RETURN RECEIPT
REQUESTED**

RECEIVED
BLM AZ STATE OFFICE

2009 MAY 21 P 3:33

Patricia Cameron
PHOENIX ARIZONA

Tony Smith
Field Solicitor
U.S. Department of Interior
4A5 W. Central Ave. Suite 800
Phoenix, Arizona 85004-3904



UNITED STATES
POSTAL SERVICE



1000

85004

U.S. POSTAGE
PAID
OCEANSIDE, CA
92054
MAY 19, 09
AMOUNT

\$5.71

00038424-12

850043904 0021

**RETURN RECEIPT
REQUESTED**

PROOF OF SERVICE

RECEIVED
BLM AZ STATE OFFICE

2009 MAY 21 P 1:33

PHOENIX, ARIZONA

I Patricia Cameron, Declare that I am over the age of eighteen years of age.
My address is 5454 Senegal St., Oceanside, Ca. and holder of claim
"Washed Gold" AMC370051.

I served the following documents:

1. Notice of Appeal
2. Appeal
3. Declaration (Statement of Reasons
4. Motion for Stay

By placing them in a sealed envelope with postage fully prepaid in the U.S. mail, and addressed as follows:

U.S. Department of the Interior
Bureau of Land Management- Arizona Office
One North Central Ave., Suite 800
Phoenix, Arizona 85004-4427

Field Solicitor
U.S. Dept of Interior
505 North 2nd St., Suite 150
Phoenix, Arizona 85004-3904

U.S. Department of Interior
Office of Hearings and Appeals,
Interior Board of Land Appeals
801 N. Quincy St.
MS 300-QC
Arlington, Virginia 22203

I declare under penalty of perjury that the foregoing is true and correct.


PATRICIA CAMERON

5-19-09
DATE

1 PATRICIA CAMERON and
2 WADE CAMERON
3 5454 Senegal St.
4 Oceanside, Ca. 92057

RECEIVED
BLM AZ STATE OFFICE
2009 MAY 21 P 1:33
PHOENIX, ARIZONA

5
6 UNITED STATES DEPARTMENT OF INTERIOR
7 BUREAU OF LAND MANAGEMENT
8

9
10 U.S. Department of Interior
11 Bureau of Land Management
12 Arizona State Office

13 v.

14 PATRICIA CAMERON and
15 WADE CAMERON
16 Appellants

AMC370051
WASHED GOLD

MOTION FOR STAY

17 APPELLANTS PATRICIA AND WADE CAMERON, respectfully motion this Agency to
18 grant a stay of any action adverse to the appealing parties, as to their rights to the claim
19 named "Washed Gold" AMC 3700551.
20

21 This request for Stay is based upon the appeal, declarations, and proof filed by
22 appellants.
23

24 A stay will not injure the Bureau of Land Management, but if the stay is not granted and
25 appeal not upheld the Appellants will sustain harm which cannot be compensated.
26

27 The likelihood of success of the appeal, on its merits is very high, as the paperwork,
28 filed against appellants if faulty and defective on its face. Even it didn't contain

1 contradictions, on its face, it is based upon claims that have no validity or legal
2 relevance.

3 Public Interest favors the granting of the appeal and a stay.

RECEIVED
BLM AZ STATE OFFICE

2009 MAY 21 P 1:33

PHOENIX, ARIZONA

17 Respectfully submitted:

19
20 
21 PATRICIA CAMERON

May 18, 2009
DATE

RECEIVED
BLM AZ STATE OFFICE

2009 MAY 21 P 1:33

PHOENIX, ARIZONA

1. PATRICIA CAMERON and
2 WADE CAMERON
3 5454 Senegal St.
4 Oceanside, Ca. 92057

6 UNITED STATES DEPARTMENT OF INTERIOR
7 BUREAU OF LAND MANAGEMENT

9
10 U.S. Department of Interior
11 Bureau of Land Management
12 Arizona State Office

13 v.

14 PATRICIA CAMERON and
15 WADE CAMERON
16 Appellants

AMC370051
WASHED GOLD

NOTICE OF APPEAL

17 NOTICE that Patricia and Wade Cameron, appeal the forfeiture of their
18 Claim name "Washed Gold" AMC 370051.

24
25 
26 PATRICIA CAMERON

DATE: May 18, 2009

27 
28 WADE CAMERON

DATE: May, 18, 2009

RECEIVED
BLM AZ STATE OFFICE

2009 MAY 21 P 1:33

PHOENIX, ARIZONA

1. PATRICIA CAMERON and
2 WADE CAMERON
3 5454 Senegal St.
4 Oceanside, Ca. 92057

5
6 UNITED STATES DEPARTMENT OF INTERIOR
7 BUREAU OF LAND MANAGEMENT
8

9
10 U.S. Department of Interior
11 Bureau of Land Management
12 Arizona State Office

13 v.

14 PATRICIA CAMERON and
15 WADE CAMERON
16 Appellants

AMC370051
WASHED GOLD

APPEAL

STATEMENT OF APPEAL

17 APPELLANTS PATRICIA AND WADE CAMERON, appeal the decision of
18 The ARIZONA DIVISION OFFICE of the BUREAU OF LAND MANGEMENT to
19 declare the above claim "Washed Gold" AMC 370051 as forfeited.
20 The letter declaring forfeiture has two contradicting reasons for said forfeiture.
21 The contradiction, on the face of the document creates confusion and invalidates any
22 Cause of action for forfeiture claimed by the Arizona department.
23 This Appeal is supported by proof(s) attached and sworn declaration of appellant
24 Patricia Cameron.
25
26
27
28

1' **DECLARATION**

2 THIS DECLARATION, is my statement of reasons why I am appealing, the forfeiture of
3 my claim "Washed Gold' AMC 37051.
4

5 On August 29, 2008, I sent the maintenance fee of \$125.00, accompanied by the
6 proper documentation. *Attached is a copy of the post office receipt.*
7

8 On or about February of 2008, I received another notice of forfeiture, because of the
9 lack of filing of another document for the previous year. At that time, I appealed and
10 won. Also, at that time I called the Arizona office of the BLM, and spoke with a
11 gentleman , Mr. Tony Smith. He was not only helpful, but very kind. He later called
12 and told me that the papers that were stated by BLM were found, buried under other
13 papers.
14

15 In August, I spoke again to Mr. Smith, to assist and guide me through procedure. This
16 he did. At that time, I did not waive the fees, instead, I sent a check to BLM, which is
17 acknowledged on their forfeiture letter. I was advised by Mr. Smith, that
18 there was no need to file and intent to keep the claim, if I sent the maintenance fee.
19

20 On the official internet site, Mr. Smith's advice was supported by the instructions on the
21 official BLM internet site, which does not demand any other document unless a
22 maintenance fee waiver is filed. This was is in agreement to the advice of Mr. Smith.
23

24 Confusion arises between paragraph one of the BLM letter and paragraph 3
25 Paragraph one states a "failure to file the maintenance payment or waiver.
26 Paragraph three states " the maintenance fee waiver was timely received". When in
27 reality, none was sent, as the fee was paid. The letter contradicts itself, and is most
28 confusing and difficult to defend.

RECEIVED
BLM AZ STATE OFFICE
2009 MAY 21 P 1:33
PHOENIX, ARIZONA

1
2
3 Further, when I contacted Mr. Smith regarding this letter, he was totally unaware that it
4 Had been sent.

5 I am appealing, but I am also questioning the occurrences within the Arizona BLM.
6 I believe that receipt of two forfeiture notices in two years is questionable, especially
7 when based on "mistakes" misplacement of documents, or clerical errors . I purchased
8 my claim on EBAY. I am questioning whether these claims are sold and resold after
9 falsified claims of forfeiture are made. . I would be most interested on the amount
10 of forfeitures issued by this specific office.

11
12 At the least I question the circumstances of which permit such errors.

13
14 Appeals are most difficult, as procedures for appeal are difficult to find and to follow,
15 for the average citizen . I respectfully request that my appeal be upheld
16 and I be allowed to maintain my claim. Thank you.

17
18 I declare under penalty of perjury, that what I have stated here, is true.
19
20
21
22

23 
24 PATRICIA CAMERON

Date: 5-18-09

PHOENIX, ARIZONA

2009 MAY 21 P 1:33

RECEIVED
BLM AZ STATE OFFICE



FEZZIWIG GROUP INC.




Patricia Cameron
5454 Senegal St.
Oceanside, CA 92057-1903

RECEIVED
BLM AZ STATE OFFICE

2009 MAY 21 P 1:34



1000



85004

U.S. POSTAGE
PAID
OCEANSIDE, CA
92054
MAY 19, '09
AMOUNT

\$5.71
00038424-12

PLACE STICKER AT TOP OF ENVELOPE TO THE RIGHT
OF THE RETURN ADDRESS, FOLD AT DOTTED LINE

CERTIFIED MAIL™



7008 1140 0002 2558 1723

**RETURN RECEIPT
REQUESTED**

PHOENIX, ARIZONA

*U.S. Dept. of Interior
Bureau of Land Management
Phoenix Office
One North Central Ave
Suite 800
Phoenix, Arizona 85004-4427*

**RETURN RECEIPT
REQUESTED**

SENDER: COMPLETE THIS SECTION

- Complete items 1, 2, and 3. Also complete item 4 if Restricted Delivery is desired.
- Print your name and address on the reverse so that we can return the card to you.
- Attach this card to the back of the mailpiece, or on the front if space permits.

1. Article Addressed to:

CAMERON, PATRICA & WADE
5454 SENEGAL ST
OCEANSIDE, CA 92057
(9330) TS AMC370040

2. Article Number

*(Transfer from service label)***COMPLETE THIS SECTION ON DELIVERY**

A. Signature

X*Pat Cameron* Agent AddresseeB. Received by (*Printed Name*)

C. Date of Delivery


*4/27/9*D. Is delivery address different from item 1? YesIf YES, enter delivery address below: No

3. Service Type

 Certified Mail Express Mail Registered Return Receipt for Merchandise Insured Mail C.O.D.4. Restricted Delivery? (*Extra Fee*) Yes

7007 2680 0000 8514 1816

UNITED STATES POSTAL SERVICE



First-Class Mail
Postage & Fees Paid
USPS
Permit No. G-10

• Sender: Please print your name, address, and ZIP+4 in this box •


AZ
933

U.S. DEPARTMENT OF THE INTERIOR
BUREAU OF LAND MANAGEMENT
ARIZONA STATE OFFICE
ONE NORTH CENTRAL AVE. SUITE 800
PHOENIX, ARIZONA 85004-4427

PHOENIX, ARIZONA

2009 APR 30 P 2:15

RECEIVED
BLM AZ STATE OFFICE





United States Department of the Interior



BUREAU OF LAND MANAGEMENT

Arizona State Office

One North Central Avenue, Suite 800

Phoenix, Arizona 85004-4427

www.blm.gov/az/

April 24, 2009

In Reply Refer To:
3800 (9330) TS
AMC370040

CERTIFIED MAIL - RETURN RECEIPT REQUESTED No. 7007 2680 0000 8514 1816

DECISION

CAMERON, PATRICA AND WADE
5454 SENEGAL ST
OCEANSIDE, CA 92057

: This decision affects those claims
: shown in the block below.
:

AMC370051
WASHED GOLD

MINING CLAIMS DECLARED FORFEITED

The mining claim(s) listed above have been declared forfeited for failure to file the required maintenance fee payment or small miner's maintenance fee waiver (waiver).

Claimants are required to pay an annual non-refundable maintenance fee of \$125, or submit a waiver, on or before September 1 of each year. These requirements were established by Title 30 United States Code (U.S.C.) 28-f-k, as amended, and Title 43 Code of Federal Regulations (CFR) 3834 and 3835.

A small miner's maintenance fee waiver was timely received; however, our records do not show receipt of an affidavit of labor on or before December 30, 2008. Therefore, the mining claims listed above are declared forfeited.

This decision does not relieve you of the liability for reclamation of all areas disturbed by your activities on lands encompassed by the subject mining claim(s) and/or site(s). After you complete the reclamation, you must notify the authorized officer of the appropriate surface managing agency so that the authorized officer may conduct a final site inspection and determine whether you may be released from liability.

If you fail to reclaim the land to the satisfaction of the authorized officer, the surface management agency may cite you for noncompliance under its surface management regulations.

For land administered by the Bureau of Land Management (BLM), if you fail to reclaim the land to the satisfaction of the authorized officer as required in 43 CFR Subpart 3809, the BLM will issue an order of noncompliance under 43 CFR 3809.601(a). If you fail to comply with the noncompliance order, the BLM may take further action under 43 CFR 3809.604. Failure to conduct reclamation is a prohibited act that may subject you to criminal penalties. See 43 CFR 3809.605(h) and 43 CFR 3809.700.

This decision may be appealed to the Interior Board of Land Appeals, Office of the Secretary, in accordance with the regulations contained in 43 CFR, Part 4, and the enclosed Form 1842-1. If an appeal is taken, your notice of appeal must be filed in this office (at the above address) within 30 days from receipt of this decision. The appellant has the burden of showing that the decision appealed from is in error.

If you wish to file a petition pursuant to regulation 43 CFR 4.21 (58 FR 4939, January 19, 1993) for a stay of the effectiveness of this decision during the time that your appeal is being reviewed by the Board, the petition for a stay must accompany your notice of appeal. A petition for a stay is required to show sufficient justification based on the standards listed below. Copies of the notice of appeal and petition for a stay must also be submitted to each party named in this decision and to the Interior Board of Land Appeals and to the appropriate Office of the Solicitor (see 43 CFR 4.413) at the same time the original documents are filed with this office. If you request a stay, you have the burden of proof to demonstrate that a stay should be granted.

Standards for Obtaining a Stay

Except as otherwise provided by law or other pertinent regulation, a petition for a stay of a decision pending appeal shall show sufficient justification based on the following standards:

- (1) The relative harm to the parties if the stay is granted or denied,
- (2) The likelihood of the appellant's success on the merits,
- (3) The likelihood of immediate and irreparable harm if the stay is not granted, and
- (4) Whether the public interest favors granting the stay.

Please include your AMC serial number(s) on all correspondence. If additional information is required, please contact Tony Smith at 602-417-9355.



Alvin L. Burch
Group Administrator
Renewable Resources and Minerals

Enclosures



United States Department of the Interior



BUREAU OF LAND MANAGEMENT

Arizona State Office

One North Central Avenue, Suite 800

Phoenix, Arizona 85004-4427

www.blm.gov/az/

April 24, 2009

In Reply Refer To:
3800 (9330) TS
AMC370040

CERTIFIED MAIL - RETURN RECEIPT REQUESTED No. 7007 2680 0000 8514 1816

DECISION

CAMERON, PATRICA AND WADE	:	This decision affects those claims shown in the block below.
5454 SENEGAL ST	:	
OCEANSIDE, CA 92057	:	

AMC370051
WASHED GOLD

MINING CLAIMS DECLARED FORFEITED

The mining claim(s) listed above have been declared forfeited for failure to file the required maintenance fee payment or small miner's maintenance fee waiver (waiver).

Claimants are required to pay an annual non-refundable maintenance fee of \$125, or submit a waiver, on or before September 1 of each year. These requirements were established by Title 30 United States Code (U.S.C.) 28-f-k, as amended, and Title 43 Code of Federal Regulations (CFR) 3834 and 3835.

A small miner's maintenance fee waiver was timely received; however, our records do not show receipt of an affidavit of labor on or before December 30, 2008. Therefore, the mining claims listed above are declared forfeited.

This decision does not relieve you of the liability for reclamation of all areas disturbed by your activities on lands encompassed by the subject mining claim(s) and/or site(s). After you complete the reclamation, you must notify the authorized officer of the appropriate surface managing agency so that the authorized officer may conduct a final site inspection and determine whether you may be released from liability.

If you fail to reclaim the land to the satisfaction of the authorized officer, the surface management agency may cite you for noncompliance under its surface management regulations.

For land administered by the Bureau of Land Management (BLM), if you fail to reclaim the land to the satisfaction of the authorized officer as required in 43 CFR Subpart 3809, the BLM will issue an order of noncompliance under 43 CFR 3809.601(a). If you fail to comply with the noncompliance order, the BLM may take further action under 43 CFR 3809.604. Failure to conduct reclamation is a prohibited act that may subject you to criminal penalties. See 43 CFR 3809.605(h) and 43 CFR 3809.700.

This decision may be appealed to the Interior Board of Land Appeals, Office of the Secretary, in accordance with the regulations contained in 43 CFR, Part 4, and the enclosed Form 1842-1. If an appeal is taken, your notice of appeal must be filed in this office (at the above address) within 30 days from receipt of this decision. The appellant has the burden of showing that the decision appealed from is in error.

If you wish to file a petition pursuant to regulation 43 CFR 4.21 (58 FR 4939, January 19, 1993) for a stay of the effectiveness of this decision during the time that your appeal is being reviewed by the Board, the petition for a stay must accompany your notice of appeal. A petition for a stay is required to show sufficient justification based on the standards listed below. Copies of the notice of appeal and petition for a stay must also be submitted to each party named in this decision and to the Interior Board of Land Appeals and to the appropriate Office of the Solicitor (see 43 CFR 4.413) at the same time the original documents are filed with this office. If you request a stay, you have the burden of proof to demonstrate that a stay should be granted.

Standards for Obtaining a Stay

Except as otherwise provided by law or other pertinent regulation, a petition for a stay of a decision pending appeal shall show sufficient justification based on the following standards:

- (1) The relative harm to the parties if the stay is granted or denied,
- (2) The likelihood of the appellant's success on the merits,
- (3) The likelihood of immediate and irreparable harm if the stay is not granted, and
- (4) Whether the public interest favors granting the stay.

Please include your AMC serial number(s) on all correspondence. If additional information is required, please contact Tony Smith at 602-417-9355.



Alvin L. Burch
Group Administrator
Renewable Resources and Minerals

Enclosures

SENDER: COMPLETE THIS SECTION

- Complete items 1, 2, and 3. Also complete item 4 if Restricted Delivery is desired.
- Print your name and address on the reverse so that we can return the card to you.
- Attach this card to the back of the mailpiece, or on the front if space permits.

1. Article Addressed to:

**CAMERON, PATRICA & WADE
5454 SENEGAL ST
OCEANSIDE, CA 92057
(9330) TS AMC370040**

COMPLETE THIS SECTION ON DELIVERY

A. Signature Agent
 Addressee
Pat Cameron

B. Received by (Printed Name) C. Date of Delivery
4/27/9

D. Is delivery address different from item 1? Yes
If YES, enter delivery address below: No

3. Service Type
 Certified Mail Express Mail
 Registered Return Receipt for Merchandise
 Insured Mail C.O.D.

4. Restricted Delivery? (Extra Fee) Yes

2. Article Number
(Transfer from service label)

7007 2680 0000 8514 1816

102595-02-M-1540

PS Form 3811, February 2004

Domestic Return Receipt

SENDER: COMPLETE THIS SECTION

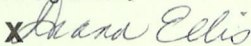
- Complete items 1, 2, and 3. Also complete item 4 if Restricted Delivery is desired.
- Print your name and address on the reverse so that we can return the card to you.
- Attach this card to the back of the mailpiece, or on the front if space permits.

1. Article Addressed to:

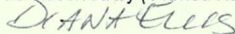
FITZPATRICK JERRY
 54251 W MEADOW GREEN
 MARICOPA, AZ 85239
 AZ-933 TS AMC370040

COMPLETE THIS SECTION ON DELIVERY

A. Signature


 Agent Addressee

B. Received by (Printed Name)



C. Date of Delivery

D. Is delivery address different from item 1? YesIf YES, enter delivery address below: No

3. Service Type

 Certified Mail Express Mail Registered Return Receipt for Merchandise Insured Mail C.O.D.

4. Restricted Delivery? (Extra Fee)


 Yes

2. Article Number

(Transfer from service label)

7008 2810 0000 6280 8785

UNITED STATES POSTAL SERVICE



20 MAR 09 PM 11

First-Class Mail
Postage & Fees Paid
USPS
Permit No. G-10

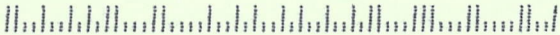
• Sender: Please print your name, address, and ZIP+4 in this box •

RECEIVED
BLM AZ STATE OFFICE

2009 MAR 23 P 2:1

PHOENIX, ARIZONA

BUREAU OF LAND MANAGEMENT
ARIZONA STATE OFFICE
ONE NORTH CENTRAL AVENUE
SUITE 800
PHOENIX, AZ 85004-2203





United States Department of the Interior



BUREAU OF LAND MANAGEMENT

Arizona State Office

One North Central Avenue, Suite 800

Phoenix, Arizona 85004-4427

www.blm.gov/az/

March 12, 2009

In Reply Refer To:
3800 (AZ-933) TS
AMC370040

CERTIFIED MAIL - RETURN RECEIPT REQUESTED No. 7008 2810 0000 6280 8785

DECISION

FITZPATRICK JERRY
54251 W MEADOW GREEN
MARICOPA, AZ 85239

: This decision affects those claims
: shown in the block below:
:

AMC370043
GEMSTONE

MINING CLAIMS DECLARED FORFEITED

The mining claims listed above have been declared forfeited for failure to file the required maintenance fee payment or small miner's maintenance fee waiver (waiver).

Claimants are required to pay an annual non-refundable maintenance fee of \$125, or submit a waiver, on or before September 1 of each year. These requirements were established by Title 30 United States Code (U.S.C.) 28-f-k, as amended, and Title 43 Code of Federal Regulations (CFR) 3834 and 3835.

Our records do not show receipt of a maintenance fee payment, or waiver received on or before September 1, 2008, for the 2009 assessment year, for the claims listed above. Therefore, the claims are forfeited.

This decision does not relieve you of the liability for reclamation of all areas disturbed by your activities on lands covered by the subject mining claim(s) and/or site(s). After you complete the reclamation, you must notify the authorized officer of the appropriate surface managing agency so that the authorized officer may conduct a final site inspection and determine whether you may be released from liability.

If you fail to reclaim the land to the satisfaction of the authorized officer, the surface management agency may cite you for noncompliance under its surface management regulations.

For land administered by the Bureau of Land Management (BLM), if you fail to reclaim the land to the satisfaction of the authorized officer, as required in 43 CFR Subpart 3809, the BLM will issue an order of noncompliance under 43 CFR 3809.601(a). If you fail to comply with the noncompliance order, the BLM may take further action under 43 CFR 3809.604. Failure to conduct reclamation is a prohibited act that may subject you to criminal penalties. See 43 CFR 3809.605(h) and 43 CFR 3809.700.

This decision may be appealed to the Interior Board of Land Appeals, Office of the Secretary, in accordance with the regulations contained in 43 CFR, Part 4, and the enclosed Form 1842-1. If an appeal is taken, your notice of appeal must be filed in this office (at the above address) within 30 days from receipt of this decision. The appellant has the burden of showing that the decision appealed from is in error.


If you wish to file a petition pursuant to regulation 43 CFR 4.21 (58 FR 4939, January 19, 1993) for a stay of the effectiveness of this decision during the time that your appeal is being reviewed by the Board, the petition for a stay must accompany your notice of appeal. A petition for a stay is required to show sufficient justification based on the standards listed below. Copies of the notice of appeal and petition for a stay must also be submitted to each party named in this decision and to the Interior Board of Land Appeals and to the appropriate Office of the Solicitor (see 43 CFR 4.413) at the same time the original documents are filed with this office. If you request a stay, you have the burden of proof to demonstrate that a stay should be granted.

Standards for Obtaining a Stay

Except as otherwise provided by law or other pertinent regulation, a petition for a stay of a decision pending appeal shall show sufficient justification based on the following standards:

- (1) The relative harm to the parties if the stay is granted or denied,
- (2) The likelihood of the appellant's success on the merits,
- (3) The likelihood of immediate and irreparable harm if the stay is not granted, and
- (4) Whether the public interest favors granting the stay.

Please include your AMC serial number(s) on all correspondence. If additional information is required, please contact Tony Smith at 602-417-9355.



Alvin L. Burch
Group Administrator
Renewable and Mineral Resources

Enclosure

SENDER: COMPLETE THIS SECTION

- Complete items 1, 2, and 3. Also complete item 4 if Restricted Delivery is desired.
- Print your name and address on the reverse so that we can return the card to you.
- Attach this card to the back of the mailpiece, or on the front if space permits.

1. Article Addressed to:

Christopher A. Demarinis
 305 South Highland Rd.
 Sister Bay, Wisconsin 54234
 (AZ-933) TS AMC 370040

2. Article Number

(Transfer from service label)

7007 3020 0000 8492 8846

COMPLETE THIS SECTION ON DELIVERY

A. Signature

X Agent AddresseeB. Received by (*Printed Name*)


C. Date of Delivery

D. Is delivery address different from item 1? YesIf YES, enter delivery address below: No

3. Service Type

 Certified Mail Express Mail Registered Return Receipt for Merchandise Insured Mail C.O.D.4. Restricted Delivery? (*Extra Fee*) Yes

UNITED STATES POSTAL SERVICE



First-Class Mail
Postage & Fees Paid
USPS
Permit No. G-10

- Sender: Please print your name, address, and ZIP+4 in this box •

Bureau of Land Management
Arizona State Office
One North Central Avenue, Ste 800
Phoenix, AZ 85004-4427

CERTIFIED MAIL™

UNITED STATES
DEPARTMENT OF THE INTERIOR
Bureau of Land Management
Arizona State Office
One N. Central Avenue, Suite 800
Phoenix, AZ 85004-4427



7007 3020 0000 8492 8846



UNITED STATES POSTAGE
U.S. OFFICIAL MAIL
PENALTY FOR PRIVATE USE \$300
PINEY BOWES
02 1A
0004205804
AUG 21 2008
MAILED FROM ZIP CODE 85004
\$ 05.32⁰

OFFICIAL BUSINESS
PENALTY FOR PRIVATE USE \$300

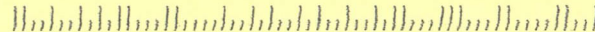
RECEIVED
AZ STATE OFFICE
2008 AUG 25 A 9:11
PHOENIX, ARIZONA

Christopher A. Demarinis
305 South Highland Rd.
Sister Bay, Wisconsin 54234
(AZ-933) TS AMC 370040

X 850 N6E 1 5071 40 08/22/08
FORWARD TIME EXP RTN TO SEND
DEMARINIS
930 PHEASANT CT
SISTER BAY WI 54234-9413

RETURN TO SENDER

542349300404427



SENDER: COMPLETE THIS SECTION

- Complete items 1, 2, and 3. Also complete item 4 if Restricted Delivery is desired.
- Print your name and address on the reverse so that we can return the card to you.
- Attach this card to the back of the mailpiece, or on the front if space permits.

1. Article Addressed to:

**BARES FREDERICK C
793 E QUENTIN LN
QUEEN CREEK, AZ 85240
AZ-933 TS AMC370040**

2. Article Number

(Transfer from service label)

7008 2810 0000 6280 7719

COMPLETE THIS SECTION ON DELIVERY

A. Signature

X Audrey Milligan

 Agent AddresseeB. Received by (*Printed Name*)

Audrey Milligan

C. Date of Delivery

3/17

D. Is delivery address different from item 1? Yes

If YES, enter delivery address below:

 No

3. Service Type


 Certified Mail Express Mail Registered Return Receipt for Merchandise Insured Mail C.O.D.4. Restricted Delivery? (*Extra Fee*) Yes

UNITED STATES POSTAL SERVICE

RECEIVED
BLM AZ STATE OFFICE

2009 MAR 18 P 2:48

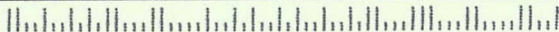
PHOENIX, ARIZONA



First-Class Mail
Postage & Fees Paid
USPS
Permit No. G-10

• Sender: Please print your name, address, and ZIP+4 in this box •

BUREAU OF LAND MANAGEMENT
ARIZONA STATE OFFICE
ONE NORTH CENTRAL AVENUE
SUITE 800
PHOENIX, AZ 85004-2203





United States Department of the Interior



BUREAU OF LAND MANAGEMENT

Arizona State Office

One North Central Avenue, Suite 800

Phoenix, Arizona 85004-4427

www.blm.gov/az/

March 12, 2009

In Reply Refer To:
3800 (AZ-933) TS
AMC370040

CERTIFIED MAIL - RETURN RECEIPT REQUESTED No. 7008 2810 0000 6280 7719

DECISION

BARES FREDERICK C
793 E QUENTIN LN
QUEEN CREEK, AZ 85240

:
:
:
:

This decision affects those claims
shown in the block below.

AMC370041
AU FIND

MINING CLAIMS DECLARED FORFEITED

The mining claim(s) listed above have been declared forfeited for failure to file the required maintenance fee payment or small miner's maintenance fee waiver (waiver).

Claimants are required to pay an annual non-refundable maintenance fee of \$125, or submit a waiver, on or before September 1 of each year. These requirements were established by Title 30 United States Code (U.S.C.) 28-f-k, as amended, and Title 43 Code of Federal Regulations (CFR) 3834 and 3835.

A small miner's maintenance fee waiver was timely received; however, our records do not show receipt of an affidavit of labor on or before December 30, 2008. Therefore, the mining claims listed above are declared forfeited.

This decision does not relieve you of the liability for reclamation of all areas disturbed by your activities on lands encompassed by the subject mining claim(s) and/or site(s). After you complete the reclamation, you must notify the authorized officer of the appropriate surface managing agency so that the authorized officer may conduct a final site inspection and determine whether you may be released from liability.

Fred
Bares

If you fail to reclaim the land to the satisfaction of the authorized officer, the surface management agency may cite you for noncompliance under its surface management regulations.

For land administered by the Bureau of Land Management (BLM), if you fail to reclaim the land to the satisfaction of the authorized officer, as required in 43 CFR Subpart 3809, the BLM will issue an order of noncompliance under 43 CFR 3809.601(a). If you fail to comply with the noncompliance order, the BLM may take further action under 43 CFR 3809.604. Failure to conduct reclamation is a prohibited act that may subject you to criminal penalties. See 43 CFR 3809.605(h) and 43 CFR 3809.700.

This decision may be appealed to the Interior Board of Land Appeals, Office of the Secretary, in accordance with the regulations contained in 43 CFR, Part 4, and the enclosed Form 1842-1. If an appeal is taken, your notice of appeal must be filed in this office (at the above address) within 30 days from receipt of this decision. The appellant has the burden of showing that the decision appealed from is in error.


If you wish to file a petition pursuant to regulation 43 CFR 4.21 (58 FR 4939, January 19, 1993) for a stay of the effectiveness of this decision during the time that your appeal is being reviewed by the Board, the petition for a stay must accompany your notice of appeal. A petition for a stay is required to show sufficient justification based on the standards listed below. Copies of the notice of appeal and petition for a stay must also be submitted to each party named in this decision and to the Interior Board of Land Appeals and to the appropriate Office of the Solicitor (see 43 CFR 4.413) at the same time the original documents are filed with this office. If you request a stay, you have the burden of proof to demonstrate that a stay should be granted.

Standards for Obtaining a Stay

Except as otherwise provided by law or other pertinent regulation, a petition for a stay of a decision pending appeal shall show sufficient justification based on the following standards:

- (1) The relative harm to the parties if the stay is granted or denied,
- (2) The likelihood of the appellant's success on the merits,
- (3) The likelihood of immediate and irreparable harm if the stay is not granted, and
- (4) Whether the public interest favors granting the stay.

Please include your AMC serial number(s) on all correspondence. If additional information is required, please contact Tony Smith at 602-417-9355.



Alvin L. Burch
Group Administrator
Renewable and Mineral Resources

Enclosure

SENDER: COMPLETE THIS SECTION**COMPLETE THIS SECTION ON DELIVERY**

- Complete items 1, 2, and 3. Also complete item 4 if Restricted Delivery is desired.
- Print your name and address on the reverse so that we can return the card to you.
- Attach this card to the back of the mailpiece, or on the front if space permits.

A. Signature

X Agent Addressee

B. Received by (Printed Name)

Jack Thider

C. Date of Delivery

3/16/09

D. Is delivery address different from item 1? YesIf YES, enter delivery address below: No

1. Article Addressed to:

ANTELL LISA
 P.O. BOX 265
 WICKENBURG, AZ 85359
 AZ-933 TS AMC370040

3. Service Type

 Certified Mail Express Mail Registered Return Receipt for Merchandise Insured Mail C.O.D.

4. Restricted Delivery? (Extra Fee)


 Yes

2. Article Number

(Transfer from service label)

7008 2810 0000 6280 8778

UNITED STATES POSTAL SERVICE



First-Class Mail
Postage & Fees Paid
USPS
Permit No. G-10

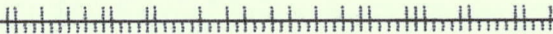
- Sender: Please print your name, address, and ZIP+4 in this box •

RECEIVED
BLM AZ STATE OFFICE

2009 MAR 17 P 2:36

PHOENIX, ARIZONA

BUREAU OF LAND MANAGEMENT
ARIZONA STATE OFFICE
ONE NORTH CENTRAL AVENUE
SUITE 800
PHOENIX, AZ 85004-2203





United States Department of the Interior



BUREAU OF LAND MANAGEMENT
Arizona State Office
One North Central Avenue, Suite 800
Phoenix, Arizona 85004-4427
www.blm.gov/az/

March 12, 2009

In Reply Refer To:
3800 (AZ-933) TS
AMC370040

CERTIFIED MAIL - RETURN RECEIPT REQUESTED No. 7008 2810 0000 6280 8778

DECISION

ANTELL LISA
P.O. BOX 265
WICKENBURG, AZ 85359

: This decision affects those claims
: shown in the block below:
:

AMC370052
YANKEE GOLD

MINING CLAIMS DECLARED FORFEITED

The mining claims listed above have been declared forfeited for failure to file the required maintenance fee payment or small miner's maintenance fee waiver (waiver).

Claimants are required to pay an annual non-refundable maintenance fee of \$125, or submit a waiver, on or before September 1 of each year. These requirements were established by Title 30 United States Code (U.S.C.) 28-f-k, as amended, and Title 43 Code of Federal Regulations (CFR) 3834 and 3835.

Our records do not show receipt of a maintenance fee payment, or waiver received on or before September 1, 2008, for the 2009 assessment year, for the claims listed above. Therefore, the claims are forfeited.

This decision does not relieve you of the liability for reclamation of all areas disturbed by your activities on lands covered by the subject mining claim(s) and/or site(s). After you complete the reclamation, you must notify the authorized officer of the appropriate surface managing agency so that the authorized officer may conduct a final site inspection and determine whether you may be released from liability.

If you fail to reclaim the land to the satisfaction of the authorized officer, the surface management agency may cite you for noncompliance under its surface management regulations.

For land administered by the Bureau of Land Management (BLM), if you fail to reclaim the land to the satisfaction of the authorized officer, as required in 43 CFR Subpart 3809, the BLM will issue an order of noncompliance under 43 CFR 3809.601(a). If you fail to comply with the noncompliance order, the BLM may take further action under 43 CFR 3809.604. Failure to conduct reclamation is a prohibited act that may subject you to criminal penalties. See 43 CFR 3809.605(h) and 43 CFR 3809.700.

This decision may be appealed to the Interior Board of Land Appeals, Office of the Secretary, in accordance with the regulations contained in 43 CFR, Part 4, and the enclosed Form 1842-1. If an appeal is taken, your notice of appeal must be filed in this office (at the above address) within 30 days from receipt of this decision. The appellant has the burden of showing that the decision appealed from is in error.


If you wish to file a petition pursuant to regulation 43 CFR 4.21 (58 FR 4939, January 19, 1993) for a stay of the effectiveness of this decision during the time that your appeal is being reviewed by the Board, the petition for a stay must accompany your notice of appeal. A petition for a stay is required to show sufficient justification based on the standards listed below. Copies of the notice of appeal and petition for a stay must also be submitted to each party named in this decision and to the Interior Board of Land Appeals and to the appropriate Office of the Solicitor (see 43 CFR 4.413) at the same time the original documents are filed with this office. If you request a stay, you have the burden of proof to demonstrate that a stay should be granted.

Standards for Obtaining a Stay

Except as otherwise provided by law or other pertinent regulation, a petition for a stay of a decision pending appeal shall show sufficient justification based on the following standards:

- (1) The relative harm to the parties if the stay is granted or denied,
- (2) The likelihood of the appellant's success on the merits,
- (3) The likelihood of immediate and irreparable harm if the stay is not granted, and
- (4) Whether the public interest favors granting the stay.

Please include your AMC serial number(s) on all correspondence. If additional information is required, please contact Tony Smith at 602-417-9355.



Alvin L. Burch
Group Administrator
Renewable and Mineral Resources

Enclosure

SENDER: COMPLETE THIS SECTION

- Complete items 1, 2, and 3. Also complete item 4 if Restricted Delivery is desired.
- Print your name and address on the reverse so that we can return the card to you.
- Attach this card to the back of the mailpiece, or on the front if space permits.

1. Article Addressed to:

KRUMM ANDREW
 2395 JOLLY RODGER DR
 GREENBACKVILLE, VA 23356
 AZ-933 TS AMC370040

2. Article Number

(Transfer from service label)

7008 2810 0000 6280 8792

COMPLETE THIS SECTION ON DELIVERY

A. Signature

X  Agent Addressee

B. Received by (Printed Name)

STEVEN KRUMM

C. Date of Delivery

3/16/09

D. Is delivery address different from item 1? YesIf YES, enter delivery address below: No

3. Service Type

 Certified Mail Express Mail Registered Return Receipt for Merchandise Insured Mail C.O.D.



4. Restricted Delivery? (Extra Fee)

 Yes

UNITED STATES POSTAL SERVICE

NORFOLK VA 233
HAMPTON ROADS

15 MAR 2009 PM 3 2



First-Class Mail
Postage & Fees Paid
USPS
Permit No. G-10

• Sender: Please print your name, address, and ZIP+4 in this box •

RECEIVED
BLM AZ STATE OFFICE

2009 MAR 18 P 2:48

PHOENIX, ARIZONA

BUREAU OF LAND MANAGEMENT
ARIZONA STATE OFFICE
ONE NORTH CENTRAL AVENUE
SUITE 800
PHOENIX, AZ 85004-2203





United States Department of the Interior



BUREAU OF LAND MANAGEMENT
Arizona State Office
One North Central Avenue, Suite 800
Phoenix, Arizona 85004-4427
www.blm.gov/az/

March 12, 2009

In Reply Refer To:
3800 (AZ-933) TS
AMC370040

CERTIFIED MAIL - RETURN RECEIPT REQUESTED No. 7008 2810 0000 6280 8792

DECISION

KRUMM ANDREW
2395 JOLLY RODGER DR
GREENBACKVILLE, VA 23356

: This decision affects those claims
: shown in the block below:
:

AMC370049
SCREW BEAN #1

MINING CLAIMS DECLARED FORFEITED

The mining claims listed above have been declared forfeited for failure to file the required maintenance fee payment or small miner's maintenance fee waiver (waiver).

Claimants are required to pay an annual non-refundable maintenance fee of \$125, or submit a waiver, on or before September 1 of each year. These requirements were established by Title 30 United States Code (U.S.C.) 28-f-k, as amended, and Title 43 Code of Federal Regulations (CFR) 3834 and 3835.

Our records do not show receipt of a maintenance fee payment, or waiver received on or before September 1, 2008, for the 2009 assessment year, for the claims listed above. Therefore, the claims are forfeited.

This decision does not relieve you of the liability for reclamation of all areas disturbed by your activities on lands covered by the subject mining claim(s) and/or site(s). After you complete the reclamation, you must notify the authorized officer of the appropriate surface managing agency so that the authorized officer may conduct a final site inspection and determine whether you may be released from liability.

If you fail to reclaim the land to the satisfaction of the authorized officer, the surface management agency may cite you for noncompliance under its surface management regulations.

For land administered by the Bureau of Land Management (BLM), if you fail to reclaim the land to the satisfaction of the authorized officer, as required in 43 CFR Subpart 3809, the BLM will issue an order of noncompliance under 43 CFR 3809.601(a). If you fail to comply with the noncompliance order, the BLM may take further action under 43 CFR 3809.604. Failure to conduct reclamation is a prohibited act that may subject you to criminal penalties. See 43 CFR 3809.605(h) and 43 CFR 3809.700.

This decision may be appealed to the Interior Board of Land Appeals, Office of the Secretary, in accordance with the regulations contained in 43 CFR, Part 4, and the enclosed Form 1842-1. If an appeal is taken, your notice of appeal must be filed in this office (at the above address) within 30 days from receipt of this decision. The appellant has the burden of showing that the decision appealed from is in error.

If you wish to file a petition pursuant to regulation 43 CFR 4.21 (58 FR 4939, January 19, 1993) for a stay of the effectiveness of this decision during the time that your appeal is being reviewed by the Board, the petition for a stay must accompany your notice of appeal. A petition for a stay is required to show sufficient justification based on the standards listed below. Copies of the notice of appeal and petition for a stay must also be submitted to each party named in this decision and to the Interior Board of Land Appeals and to the appropriate Office of the Solicitor (see 43 CFR 4.413) at the same time the original documents are filed with this office. If you request a stay, you have the burden of proof to demonstrate that a stay should be granted.

Standards for Obtaining a Stay

Except as otherwise provided by law or other pertinent regulation, a petition for a stay of a decision pending appeal shall show sufficient justification based on the following standards:

- (1) The relative harm to the parties if the stay is granted or denied,
- (2) The likelihood of the appellant's success on the merits,
- (3) The likelihood of immediate and irreparable harm if the stay is not granted, and
- (4) Whether the public interest favors granting the stay.

Please include your AMC serial number(s) on all correspondence. If additional information is required, please contact Tony Smith at 602-417-9355.



Alvin L. Burch
Group Administrator
Renewable and Mineral Resources

Enclosure

Amc 370040

A. Bunker
2/2/09

FEB 04 2009

In Reply Refer To:
3800 (AZ-933) TS
AMC370040

NOTICE

David Rightmire	:	AMC370041
507 North 7 th Street	:	AU Find
Comanche, Texas 76442	:	
	:	
Christopher Lambert	:	
710 East 3 rd Street	:	
Burkburnett, Texas 76354	:	

Transfer Not Processed

On October 22, 2008, a Quit Claim Deed was received by the Bureau of Land Management (BLM) Arizona State Office transferring a portion of AU Find (AMC370041) from David Rightmire to Christopher Lambert.

When a portion of a mining claim is transferred, it is called a segregated mining claim. The portion segregated from the parent claim is given a new AMC number and becomes a separate claim. The fee to file a segregated mining claim is \$25 (\$15 processing fee and \$10 transfer fee). We received only \$10 with your transfer document. When filing a segregated mining claim you are also required to file a copy of the original location notice and a map showing the original claim and depicting which portion of that claim is being segregated. We did not receive these documents with your filing. We also do not accept segregated claims of less than 10 acres in size. The portion identified in the transfer document describes only 2.5+/- acres. In addition, the BLM shows Frederick Bares as the owner (see enclosed Serial Register Page), not David Rightmire as the owner of the mining claim. Therefore, we cannot process the transfer document received. The BLM will retain the non-refundable processing fee received and no further action will be taken on the transfer document.

If additional information is required, please contact Tony Smith at 602-417-9355. Please include your AMC serial number(s) on all correspondence.

/S/ Alvin Burch

Alvin L. Burch
Group Administrator
Renewable and Mineral Resources

Enclosures

TSmith:djj:1/30/09

Date: 1/30/2009

ROUTING AND TRANSMITTAL SLIP

TO: (Name, office symbol, room number, building, Agency/Post)		Initials	Date
1. Tony Smith (AZ-933)		TS	1/30/09
2. Amy Bunda (AZ-933)		AB	2/2/09
3. Al Burch (AZ-932)		A. Burch	2/4/09
4. Dana Jones (AZ-932)			
5.			
6.			
7.			
8.			
9.			
	Action	File	Note and Return
	Approval	For Clearance	Per Conversation
	As Requested	For Correction	Prepare Reply
	Circulate	For Your Information	See Me
	Comment	Investigate	<input checked="" type="checkbox"/> Signature
	Coordination	Justify	<input checked="" type="checkbox"/> Surname

REMARKS:

DO NOT use this form as a RECORD of approvals, concurrences, disposal, clearances, and similar actions.

From: (Name, org. symbol, Agency/Post)	Room No.
Tony Smith Land Law Examiner, (AZ-933)	Phone No. 602-417-9355

OPTIONAL FORM 41 (REV. 7/76)
Prescribed by GSA
FPMR (41 CFR) 101-11.206

Transfer Not Processed - acreage RIGHTMIRE

In Reply Refer To:
3800 (AZ-933) TS
AMC370040

NOTICE

David Rightmire	:	AMC370041
507 North 7 th Street	:	AU Find
Comanche, Texas 76442	:	
	:	
Christopher Lambert	:	
710 East 3 rd Street	:	
Burkburnett, Texas 76354	:	

Transfer Not Processed

On October 22, 2008, a Quit Claim Deed (QCD) was received by the Arizona State Office, Bureau of Land Management (BLM), transferring a portion of AU Find (AMC370041) from David Rightmire to Christopher Lambert.

When a portion of a mining claim is transferred, it is called a segregated mining claim. The portion segregated from the parent claim is given a new AMC number and becomes a separate claim. The fee to file a segregated mining claim is \$25 (\$15 processing fee and \$10 transfer fee). We received only \$10 with your transfer document. When filing a segregated mining claim you are also required to file a copy of the original location notice and a map showing the original claim and depicting which portion of that claim is being segregated. We did not receive these documents with your filing. We also do not accept segregated claims of less than 10 acres in size. The portion identified in the transfer document describes only 2.5+/- acres. In addition, the BLM shows Frederick Bares as the owner not David Rightmire as the owner of the mining claim. Therefore, we cannot process the transfer document received. BLM will retain the non-refundable processing fee received and no further action will be taken on the transfer document.

If additional information is required, please contact Tony Smith at 602-417-9355. Please include your AMC serial number(s) on all correspondence.

Alvin L. Burch

Group Administrator
Renewable and Mineral Resources Group

Enclosers

TSmith



QUITCLAIM DEED

THIS QUITCLAIM DEED, executed this 15 day of September, 2008, by **David Rightmire**, whose address is **507 N. 7th St., Comanche, TX, 76442** does hereby remise, release, and quitclaim forever, all the right, title, interest, and claim which the said **David Rightmire** has in and to the following described parcel of land, and improvements and appurtenances thereto in the County of Yavapai, State of Arizona, to-wit: **A 2.5 acre portion of M.C. "AU Find", more particularly described as the SW 1/4 of the SW 1/4 of the SE 1/4 of T13 Range 1W, Section 22, Quarter Section SE (AMC 370041) Section 22, Township 13N, Range 1W, G & SRB & M, San Domingo Mining District, Yavapai County, Arizona, to Christopher Lambert**, whose address is **710 E. 3rd St., Burkburnett, TX 76354**, for the sum of \$1.00 and other valuable considerations paid by said **Christopher Lambert**. This entire claim covers a total of 2.5 acres of land.

**NOTE: There shall be a 20 (twenty) foot easement around the above for purposes of access.

Signed, sealed, and delivered in the presence of:

Bobby Mowbray
Witness

David Rightmire
David Rightmire

RECEIVED
BLM AZ STATE OFFICE
2008 OCT 22 P 12: 14
PHOENIX, ARIZONA

NO TRANSFER FEE NECESSARY
EXEMPT UNDER ARS 11-1134

State of Texas


Wichita County

82

On the 15 day of September, 2008, before me, **David Rightmire** personally appeared, and is personally known to me to me (or proved to me on the basis of satisfactory evidence) to be the person whose name is subscribed to the within instrument and acknowledged to me that he executed the same in his authorized capacity, and that by his signature on the instrument he executed same.

Witness my hand and official seal:

Mary L Bales



AMC #10

United States Department of the Interior

Bureau of Land Management
 BUSINESS & SUPPORT SVCS DIV
 ONE N CENTRAL AVE SUITE 800
 PHOENIX, AZ 85004 -4427
 Phone: (602) 417-9200

Receipt

No:

1809556

Transaction #: 1868097	
Date of Transaction: 10/28/2008	
CUSTOMER:	FRED SILKMANN 8228 E CYPRESS ST SCOTTSDALE,AZ 85257-2817 US

LINE #	QTY	DESCRIPTION	REMARKS	UNIT PRICE	TOTAL
1	1.00	LOCATABLE MINERALS / MINING CLAIMS-NOT NEW-UNADJUD,ONE AUTH NO. ONLY / MINING CLAIM MONEY RECEIVED CASES: AMC370041/\$10.00	TRF/1	- n/a -	10.00
TOTAL:					\$10.00

PAYMENT INFORMATION			
NOTE: Items will appear on credit card statement as "Bureau of Land Mgmt CO".			
1	AMOUNT:	10.00	POSTMARKED: N/A
	TYPE:	CREDIT CARD	RECEIVED: 10/22/2008
	NAME:	SILKMANN, FRED 8228 E CYPRESS ST SCOTTSDALE AZ 85257-2817 US	
	CARD NO:	XXXXXXXXXXXX5697	AUTH CODE: 01918C
	NAME ON CARD:	FRED SILKMAN	
	EXPIRES:	08/2011	
	SIGNATURE:		

REMARKS
<i>payment received on 10/22/08 on temp. receipt #132462</i>

This receipt was generated by the automated BLM Collections and Billing System and is a paper representation of a portion of the official electronic record contained therein.

UNITED STATES
DEPARTMENT OF THE INTERIOR
Bureau of Land Management
Arizona State Office
One N. Central Avenue, Suite 800
Phoenix AZ 85004-4427

AN EQUAL OPPORTUNITY EMPLOYER



OFFICIAL BUSINESS
PENALTY FOR PRIVATE USE, \$300

RECEIVED
BLM AZ STATE OFFICE
2009 FEB 17 P 2:55
PHOENIX, ARIZONA

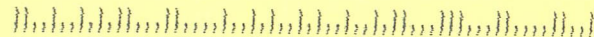
David Rightmire
507 North 7th Street
Comanche, Texas 76442
(AZ-933) TS AMC370040

NIXIE 750 DC 1 00 02/14/09

RETURN TO SENDER
NO SUCH STREET
UNABLE TO FORWARD

BC: 85004442700 *1264-02661-10-09

7544205804 0000
850044427



AMC 370040



United States Department of the Interior



BUREAU OF LAND MANAGEMENT
Arizona State Office
One North Central Avenue, Suite 800
Phoenix, Arizona 85004-4427
www.blm.gov/az/

February 4, 2009

In Reply Refer To:
3800 (AZ-933) TS
AMC370040

NOTICE

David Rightmire
507 North 7th Street
Comanche, Texas 76442

Christopher Lambert
710 East 3rd Street
Burkburnett, Texas 76354

AMC370041
AU Find

Transfer Not Processed

On October 22, 2008, a Quit Claim Deed was received by the Bureau of Land Management (BLM) Arizona State Office transferring a portion of AU Find (AMC370041) from David Rightmire to Christopher Lambert.

When a portion of a mining claim is transferred, it is called a segregated mining claim. The portion segregated from the parent claim is given a new AMC number and becomes a separate claim. The fee to file a segregated mining claim is \$25 (\$15 processing fee and \$10 transfer fee). We received only \$10 with your transfer document. When filing a segregated mining claim you are also required to file a copy of the original location notice and a map showing the original claim and depicting which portion of that claim is being segregated. We did not receive these documents with your filing. We also do not accept segregated claims of less than 10 acres in size. The portion identified in the transfer document describes only 2.5+/- acres. In addition, the BLM shows Frederick Bares as the owner (see enclosed Serial Register Page), not David Rightmire as the owner of the mining claim. Therefore, we cannot process the transfer document received. The BLM will retain the non-refundable processing fee received and no further action will be taken on the transfer document.

If additional information is required, please contact Tony Smith at 602-417-9355. Please include your AMC serial number(s) on all correspondence.

A handwritten signature in black ink, appearing to read "Alvin L. Burch". The signature is fluid and cursive, with a long horizontal stroke at the end.

Alvin L. Burch
Group Administrator
Renewable and Mineral Resources

Enclosures

**DEPARTMENT OF THE INTERIOR
BUREAU OF LAND MANAGEMENT
MINING CLAIMS**

Run Date/Time: 01/29/2009 11:06 AM

(LIVE) Serial Register Page

Page 1 of 1

01 10-21-1976;090STAT0090;43USC1744

Case Type 384201: PLACER CLAIM

Claim Name: AU FIND

Commodity :

Case Disposition: ACTIVE

Serial Number

AMC370041

Lead File Number

AMC370040

Name & Address	Int Rel	% Interest
BARES FREDERICK C 793 E QUENTIN LN QUEEN CREEK, AZ 85240	CLAIMANT	0.0000000

Mer Twp	Rng	Sec	Quadrant	District/Resource	County
14	0130N	0010W	022 SE	HASSAYAMPA FIELD OFFICE	YAVAPAI

Act Date	Code	Action	Action Remarks	Receipt Number
12/05/2005	403	LOCATION DATE		
02/21/2006	395	RECORDATION NOTICE RECD	1	1235192
08/28/2008	483	SMALL MINER CERT FILED	2009	
08/20/2007	483	SMALL MINER CERT FILED	2008	
12/27/2007	480	EVID OF ASSMT FILED	2007	1627783
07/28/2006	483	SMALL MINER CERT FILED	2007	
07/28/2006	480	EVID OF ASSMT FILED	2006	1323775
02/21/2006	484	LOCATION YEAR / MAINTENANCE	2006	1235192
10/22/2008	392	MONIES RECEIVED	\$10.00;1	1809556
10/22/2008	396	TRF OF INTEREST FILED	TRANS NOT PROCESSED	1809556
07/18/2008	396	TRF OF INTEREST FILED	DEMARINIS CHRIS	1726658
03/14/2008	113	ADDITIONAL INFO RECEIVED	SEVERED TO AMC394514	
03/14/2008	396	TRF OF INTEREST FILED	SEVERED TO C. SINDLE	1671660
03/14/2008	396	TRF OF INTEREST FILED	SEVERED TO A. SINDLE	1671660
02/01/2008	396	TRF OF INTEREST FILED	TRANS NOT PROCESSED	1646714
01/05/2007	396	TRF OF INTEREST FILED	ANTELL LISA	1420186
10/11/2006	669	LAND STATUS CHECKED		
07/28/2006	396	TRF OF INTEREST FILED	BROWN ADAM	1323775
07/28/2006	396	TRF OF INTEREST FILED	CREPEZZI PENNY	1323775
07/28/2006	396	TRF OF INTEREST FILED	MCALLISTER STEVE	1323775
07/28/2006	396	TRF OF INTEREST FILED	CREPEZZI ANTHONY	1323775
07/28/2006	396	TRF OF INTEREST FILED	TUCKER MIKE	1323775
07/28/2006	396	TRF OF INTEREST FILED	TUCKER JACK	1323775
07/28/2006	396	TRF OF INTEREST FILED	TUCKER LISA	1323775
07/28/2006	396	TRF OF INTEREST FILED	BROWN JASON	1323775
02/21/2006	501	ACCT ADV IN LEAD FILE	AMC370040;	

Line Nr Remarks

0001 SESWSE (10 ACRES) SEVERED TO AMC394514

**NO WARRANTY IS MADE BY BLM
FOR USE OF THE DATA FOR
PURPOSES NOT INTENDED BY BLM**

UNITED STATES POSTAL SERVICE



First-Class Mail
Postage & Fees Paid
USPS
Permit No. G-10

- Sender: Please print your name, address, and ZIP+4 in this box

RECEIVED
BLM AZ STATE OFFICE

2009 FEB 23 P 1

PHOENIX ARIZONA

Bureau of Land Management
Arizona State Office
One North Central Avenue, Ste 800
Phoenix, AZ 85004-4427



UNITED STATES
DEPARTMENT OF THE INTERIOR
Bureau of Land Management
Arizona State Office
One N. Central Avenue, Suite 800
Phoenix AZ 85004-4427

AN EQUAL OPPORTUNITY EMPLOYER



OFFICIAL BUSINESS
PENALTY FOR PRIVATE USE, \$300

RECEIVED
BLM AZ STATE OFFICE
2009 FEB 23 4:00
PHOENIX, ARIZONA

Christopher Lambert
710 East 3rd Street
Burkburnett, Texas 76354
(AZ-933) TS AMC370040

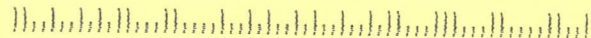
ANK

NIXIE 750 DE 1 00 02/18/09

RETURN TO SENDER
ATTEMPTED - NOT KNOWN
UNABLE TO FORWARD

BC: 85004442700 *1394-03042-10-39

7635401707 0007
8500404427



If additional information is required, please contact Tony Smith at 602-417-9355. Please include your AMC serial number(s) on all correspondence.



Alvin L. Burch
Group Administrator
Renewable and Mineral Resources

Enclosures

**DEPARTMENT OF THE INTERIOR
 REAU OF LAND MANAGEMENT
 MINING CLAIMS**

(LIVE) Serial Register Page

Run Date/Time: 01/29/2009 11:06 AM

Page 1 of 1

01 10-21-1976;090STAT0090;43USC1744

Case Type 384201: PLACER CLAIM

Claim Name: AU FIND

Commodity :

Case Disposition: ACTIVE

Serial Number

AMC370041

Lead File Number

AMC370040

Name & Address	Int Rel	% Interest
BARES FREDERICK C 793 E QUENTIN LN QUEEN CREEK, AZ 85240	CLAIMANT	0.0000000

Mer Twp Rng Sec	Quadrant	District/Resource	County
14 0130N 0010W 022	SE	HASSAYAMPA FIELD OFFICE	YAVAPAI

Act Date	Code	Action	Action Remarks	Receipt Number
05/2005	403	LOCATION DATE		
02/21/2006	395	RECORDATION NOTICE RECD	1	1235192
08/28/2008	483	SMALL MINER CERT FILED	2009	
08/20/2007	483	SMALL MINER CERT FILED	2008	
07/27/2007	480	EVID OF ASSMT FILED	2007	1627783
07/28/2006	483	SMALL MINER CERT FILED	2007	
07/28/2006	480	EVID OF ASSMT FILED	2006	1323775
02/21/2006	484	LOCATION YEAR / MAINTENANCE	2006	1235192
10/22/2008	392	MONIES RECEIVED	\$10.00;1	1809556
10/22/2008	396	TRF OF INTEREST FILED	TRANS NOT PROCESSED	1809556
07/18/2008	396	TRF OF INTEREST FILED	DEMARINIS CHRIS	1726658
03/14/2008	113	ADDITIONAL INFO RECEIVED	SEVERED TO AMC394514	
03/14/2008	396	TRF OF INTEREST FILED	SEVERED TO C. SINDLE	1671660
03/14/2008	396	TRF OF INTEREST FILED	SEVERED TO A. SINDLE	1671660
02/01/2008	396	TRF OF INTEREST FILED	TRANS NOT PROCESSED	1646714
01/05/2007	396	TRF OF INTEREST FILED	ANTELL LISA	1420186
10/11/2006	669	LAND STATUS CHECKED		
07/28/2006	396	TRF OF INTEREST FILED	BROWN ADAM	1323775
07/28/2006	396	TRF OF INTEREST FILED	CREPEZZI PENNY	1323775
07/28/2006	396	TRF OF INTEREST FILED	MCALLISTER STEVE	1323775
07/28/2006	396	TRF OF INTEREST FILED	CREPEZZI ANTHONY	1323775
07/28/2006	396	TRF OF INTEREST FILED	TUCKER MIKE	1323775
07/28/2006	396	TRF OF INTEREST FILED	TUCKER JACK	1323775
07/28/2006	396	TRF OF INTEREST FILED	TUCKER LISA	1323775
07/28/2006	396	TRF OF INTEREST FILED	BROWN JASON	1323775
02/21/2006	501	ACCT ADV IN LEAD FILE	AMC370040;	

Enclosures

AMC370041
Rightline/Lombert

Line Nr	Remarks
0001	SESWE (10 ACRES) SEVERED TO AMC394514

**NO WARRANTY IS MADE BY BLM
 FOR USE OF THE DATA FOR
 PURPOSES NOT INTENDED BY BLM**

QUITCLAIM DEED

The undersigned grantor(s), for valuable consideration, receipt of which is hereby acknowledged, in the amount of \$10, or other values, do we hereby remise, release and forever quit claim to the following described property in the county of YAVAPAI State of ARIZONA A 10 Acre Portion of M.C. "AU FIND" More Particularly Described As The NE 1/4 of the

SW 1/4 of the SE 1/4 Of T13N, Range 1W, Section 22, Quarter Section SE

in Township 13N Range 1W Section 22 Quarter Section SE AMC # 370041


** Note: There Shall be a 20 Foot Easement Around the Above For the Purposes of Access

To: FREDERICK C. BARES

Whose Address is: 793 E. Quentin Ln., Queen Creek, AZ 85240

IN WITNESS WHEREOF, The said first party has signed and sealed these presents the day and year first above written.

Signed, sealed and delivered in presence of:



Christopher A. Demarinis First Party/Owner

STATE OF Wisconsin } ACKNOWLEDGEMENT
COUNTY OF Door }


On this 5th day of March, 2008, before me, the undersigned Notary Public, personally appeared Chris Demarinis, personally known to me (or proved to me on the basis of satisfactory evidence) to be the person(s) whose name(s) is/are subscribed to the within instrument and acknowledged to me that he/she/they executed the same in his/her/their authorized capacity(ies), and that by his/her/their signature(s) on the instrument the person(s), or the entity upon behalf of which the person(s) acted, executed the instrument.

WITNESS my hand and official seal.

PHOENIX, ARIZONA

2008 JUN 18 A 11: 21

RECEIVED
B.L.M. AZ STATE OFFICE


Signature of Notary Public

OCT 09 '08
OCT 09 '08

ENTERED INTO COMPUTER

1 CLAIM @ \$10.00

United States Department of the Interior
Bureau of Land Management
 BUSINESS & SUPPORT SVCS DIV
 ONE N CENTRAL AVE SUITE 800
 PHOENIX, AZ 85004 -4427
 Phone: (602) 417-9200

Receipt

No: 1726658

Transaction #: 1783406	
Date of Transaction: 06/18/2008	
CUSTOMER:	FREDERICK C BARES 793 E QUENTIN LN QUEEN CREEK, AZ 85240

LINE #	QTY	DESCRIPTION	REMARKS	UNIT PRICE	TOTAL
1	1.00	LOCATABLE MINERALS / MINING CLAIMS- NOT NEW-UNADJUD, ONE AUTH NO. ONLY / MINING CLAIM MONEY RECEIVED (455) CASES: AMC370041/\$10.00	TRNF (1)	- n/a -	10.00
TOTAL:					\$10.00

PAYMENT INFORMATION			
1	AMOUNT:	\$10.00	POSTMARKED: N/A
	TYPE:	CASH	RECEIVED: 06/18/2008
	NAME:	BARES, FREDERICK C 793 E QUENTIN LN QUEEN CREEK AZ 85240	

REMARKS

This receipt was generated by the automated BLM Collections and Billing System and is a paper representation of a portion of the official electronic record contained therein.

AMC 370040

BUREAU OF LAND MANAGEMENT
Arizona State Office
Phoenix, Arizona

NOTICE OF APPEAL

CAMERON, WADE AND : AMC 370051
CM-RRR 7007 3020 0000 8493 8471:
:
CAMERON, PATRICIA : WASHED GOLD
CM-RRR 7007 3020 0000 8492 8488:
5454 SENEGAL ST. :
OCEANSIDE, CA. 92057 :

NOTICE OF APPEAL to be made by Patricia and Wade Cameron regarding the above identified, mining claim, named, Washed Gold AMC 37005.

The Appeal is attached to this notice, and, both Notice and the Appeal sent in compliance of 43 C.F.R.4.411 and 4.413, to the Bureau of Land Management and to the Department of Interior.

RECEIVED
BLM AZ STATE OFFICE
2008 JUN 13 P 1:49
PHOENIX, ARIZONA

**BUREAU OF LAND MANAGEMENT
OFFICE OF HEARINGS AND APPEALS
INTERERIOR BOARD OF LAND APPEALS
ARLINGTON, VIRGINIA**

**APPEAL AND
REASONS FOR APPEAL**

**CAMERON, WADE AND : AMC 370051
PATRICIA : WASHED GOLD
5454 SENEGAL ST. :
OCEANSIDE, CA. 92057 :
CM-RRR 7007 3020 0000 8493 8471:
CM-RRR 7007 3020 0000 8492 8488:**

APPELLANTS Wade and Patricia Cameron have attached Verified statements to this Appeal, stating that, in fact, the proper documents were filed by placing in the United States mail, directly in the post office listed as 92057, in Oceanside, California.

Harm will be done the appellants by the taking of this claim, which they obtained by purchase from the previous claim holder, and, approved by the Department of Land Management in Arizona. Appellants will not only loose the investment made, but suffer personal and emotional harm by the taking.

RECEIVED
BLM AZ STATE OFFICE
2008 JUN 13 P 1:49
PHOENIX, ARIZONA

Appellants have attached a sworn statement, sent under penalty of perjury, Appellant Patricia Cameron, is an attorney, and as an officer of the court, places herself in a position of disbarment for perjury, by sending the verification, if found to be untrue. This risk outweighs any benefit derived from a perjured statement.

Further personal and unusual harm, will be suffered, as the recent death of appellants child, has made the claim important, emotionally, in the rebuilding of their lives. Although an unusual harm, by the taking, the claim, at this time, presents a small diversion from the grief, and offers a little joy for appellants and their family.

Public interest favors the appeal of appellants. If appellant made any error, it was in not certifying the documents sent. No notice of the possibility of rescission was given Appellants, and therefore, no chance to cure the defect was previously given. Appellants had no notice that their documents had not reached the proper office of the Bureau.

It serves the state no benefit, to rescind Appellants rights in the land, only, to allow another person to have the claim, at the cost, appellants will have suffered. There is no benefit to the state to rescind Appellants rights, because of an error, not on the part of the Appellants but the post office or the clerical malfunction of the bureau itself.

RECEIVED
BLM AZ STATE OFFICE
2008 JUN 13 P 1:49
PHOENIX, ARIZONA

VERIFICATION

For the Appeal against rescission of AMC 370050 Washed Gold

I, PATRICIA CAMERON, being over the age of 21 do swear and aver that the Statement made, herein, is true to the best of my knowledge and belief.

I prepared the documents needed for filing, for the year, to be received by the Bureau of Land Management before or on September 1, 2007. Two sets of documents are requested. One prior to September 1st and the other, which is the subject of this appeal by December 30. It is my habit to prepare and send them together, at the same time, prior to September 1 deadline.


After preparation, I placed them in an envelope and gave the envelope, to my husband, Wade Cameron, to be placed, in the mail.

It is my belief that he mailed the documents, by regular mail.

This statement and those on my appeal and the reasons for the appeal are true.

I make this statement under penalty of perjury.

June 9, 2008


Patricia Cameron
Appellant

RECEIVED
BLM AZ STATE OFFICE
2008 JUN 13 P 1:49
PHOENIX, ARIZONA

VERIFICATION

For the Appeal against rescission of AMC370051 Washed Gold

I, WADE CAMERON, being over the age of 21, do hereby swear and aver, that on or about August 20, 2007, my wife Patricia Cameron, gave me an envelope Address to the Bureau of Land Management offices in Arizona.

That I in fact took the envelope and placed in the United States Post Office mailbox located in the post office numbered 92057, in Oceanside, California.

I acknowledge this statement under the penalty of perjury.

Date June 9, 2008



WADE H. CAMERON
Appellant

RECEIVED
BLM AZ STATE OFFICE
2008 JUN 13 P 1:49
PHOENIX, ARIZONA

PETITION FOR STAY

(against action adverse to Appellant on Claim AMC370051 Washed Gold)

Appellant herein, request a Stay of any taking or action, adverse to their interest .in the property known as AMC 370051 Washed Gold.

Petitioner-Appellant has stated under verification that an error has occurred, either at the post office or office of Land Management that caused papers submitted by Petitioners, not to have been properly recorded.

Petitioners have previously filed complaints, with the Oceanside Police, against the Post Office, 92057, as to identity theft, illegal use credit and bank cards, opened mail, and non receipt of mail, and. One credit card had only been used twice, (once being in that specific post office).

Petitioner mailed the documents early, as had been done the previous year. Petitions had no knowledge they had not been received and filed.

No prior notice was given, which would have enable Petitioners-Appellants to cure any deficiency, which would have avoided this adverse action.

Petitioners were without knowledge that their filings were not received. The lack of notice and death of petitioners' son, overshadowed any thoughts that a problem may exist, until this action was taken.

Petitioner respectfully requests, that any and all adverse action removing the claim AMC370051, from their control and ownership, be stayed, permanently, or, until final ruling, of all appeals, including this appeal, and, any, and all appeals available may be heard and ruled upon, by the proper courts, or hearing authority.

Respectfully Submitted



Patricia Cameron

RECEIVED
PLM AZ STATE OFFICE
2008 JUN 13 P 1:49
PHOENIX, ARIZONA

**PROOF OF SERVICE
And Verification**

I, Patricia Cameron, am a resident of California, and holder of the claim known as AMC 370051 Washed Gold. That I have placed copies of:

Notice of Appeal
Reasons for Appeal
Verifications for Appeal
Petition of Stay

And, sent true copies thereof, enclosed in sealed envelopes addressed to the parties and addresses as listed below.

Bureau of Land Management,
Arizona State Office
One North Central Avenue, Suite 800
Phoenix, Arizona 85004-4427

Department of the Interior
Office of Field Solicitor, Sandra Day O'Connor
US Courthouse, Suite 404
401 West Washington St., Space 44
Phoenix, Arizona 850003-2151

United States Department of the Interior
Office of Hearings and Appeals
Interior Board of Land Appeals
801 North Quincy Street, MS 300-QC
Arlington, Va. 22203

I declare under penalty of perjury under the laws of the state of California, and Federal law, that the above is true and correct and service made as stated.

June 9, 2008


Patricia Cameron

RECEIVED
BLM AZ STATE OFFICE
2008 JUN 13 P 1:49
PHOENIX, ARIZONA

**PROOF OF SERVICE
And Verification**

I, Patricia Cameron, am a resident of California, and holder of the claim known as AMC 370051 Washed Gold. That I have placed copies of:

Notice of Appeal
Reasons for Appeal
Verifications for Appeal
Petition of Stay

And, sent true copies thereof, enclosed in sealed envelopes addressed to the parties and addresses as listed below. /

Bureau of Land Management,
Arizona State Office
One North Central Avenue, Suite 800
Phoenix, Arizona 85004-4427

Department of the Interior
Office of Field Solicitor, Sandra Day O'Connor
US Courthouse, Suite 404
401 West Washington St., Space 44
Phoenix, Arizona 850003-2151

United States Department of the Interior
Office of Hearings and Appeals
Interior Board of Land Appeals
801 North Quincy Street, MS 300-QC
Arlington, Va. 22203

I declare under penalty of perjury under the laws of the state of California, and Federal law, that the above is true and correct and service made as stated.

June 9, 2008


Patricia Cameron

RECEIVED
BLM AZ STATE OFFICE
2008 JUN 13 P 1:49
PHOENIX, ARIZONA

PATRICIA K. CAMERON



Ms. Patricia Cameron
5454 Senegal St.
Oceanside, CA 92057-1903

Costa Mesa, CA 92020



7008 0150 0000 5067 6618

85004



00022917-12

\$5.49

U.S. POSTAGE
PAID
OCEANSIDE, CA
JUN 09 2004
HMOUNT

PHOENIX, ARIZONA

RETURN RECEIPT
REQUESTED

3 P
1:49

RECEIVED
STATE OFFICE

Mr. Alvin Burch, Jr Administrator
Dept. of Interior
Bureau Land Mgmt.
One N. Central Ave., Suite 800
Phoenix, Arizona 85004-4487



0000

If you have questions or concerns, please contact Tony Smith at 602-417-9355. Please include your AMC numbers on all correspondence.

/s/ Alvin L. Burch

Alvin L. Burch
Group Administrator
Renewable and Mineral Resources Group

TSmith:pb:3/25/08

*A. Bunde
2/25/08*

In Reply Refer To:
3800 (AZ-933) AB

March 03, 2008

AMC355567	AMC364975	AMC370948	AMC374696	AMC375993
AMC356819	AMC365113	AMC371577	AMC374709	AMC376366
AMC356934	AMC365936	AMC372543	AMC374737	AMC376657
AMC357044	AMC369054	AMC372636	AMC374744	AMC381778
AMC363175	AMC369635	AMC373746	AMC375139	AMC383827
AMC364653	AMC370040	AMC373857	AMC375150	AMC385068
AMC364750	AMC370774	AMC374507	AMC375986	

CERTIFIED MAIL - RETURN RECEIPT REQUESTED

DECISION

✓ Jack Tucker, J.B. Tucker : • AMC355567, AMC356819, AMC356934,
 Miners Creek, Mike Tucker : • AMC357044, AMC363175; AMC364654,
 Nicole, Steven, Robert, and Keith Morris : AMC364655, AMC364750, AMC364751,
 Penny, Lisa, Adam, and Jason Brown : AMC364982, AMC365114, AMC365942,
 Anthony and George Hansen : AMC369057, AMC369058, AMC369643,
 Jenny, David, Jane, and Thomas Lee : AMC370052, AMC370774, AMC370779,
 Mark, Carol, and Richard Davis : AMC370948, AMC370949, AMC371587,
 John and Leslie Wall : AMC371716, AMC371727, AMC371728,
 April Eidson, Kellie McAllister : AMC371729, AMC372546, AMC372549,
 Samantha Hayes, Lisa Antell : AMC372636 through AMC372639,
 Michael Kent, Derek Carter : AMC373746, AMC373857, AMC373859,
 Joe Rogan, Andy LaRussa : AMC373860, AMC373861, AMC374507,
 Morris Stevens, Jon Giovanni : AMC374509, AMC374510, AMC374696,
 Frank Crepezzi : AMC374697, AMC374702, AMC374706,
 P.O. Box 265 : AMC374707, AMC374709, AMC374713,
 Wickenburg, Arizona 85358 : AMC374715, AMC374716, AMC374717,
 CM-RRR #7006 3450 0002 4719 3089 : AMC374737, AMC374738, AMC374739,
 : AMC374745, AMC375147, AMC375148,
 Robert, Lucille, Dale, and Steve McAllister : AMC375139 through AMC375143,
 Paul Bryan : AMC375150, AMC376658, AMC376659,
 8187 S. 3200 W. : AMC375989 through AMC375993,
 W. Jordan, Utah 84088 : AMC376366 through AMC376372,
 CM-RRR #7006 3450 0002 4719 3096 : AMC381778, AMC383827, AMC385068

- ✓ Penny and Anthony Crepezzi
2012 Teakwood
Toms River, New Jersey 08540
CM-RRR #7006 3450 0002 4719 3102
- ✓ David and Brandy Tucker
2290 W. Wickenburg Way
Wickenburg, Arizona 85390
CM-RRR #7006 3450 0002 4719 3119
- ✓ Samantha Brown
6310 Wind Ridge Court
Princeton Jct, New Jersey 08540
CM-RRR #7006 3450 0002 4719 3126
- ✓ Daniel Rose
5513 Osage Avenue
Sierra Vista, Arizona 85650
CM-RRR #7006 3450 0002 4719 3133
- ✓ David Zink
1996 Black Hawk Circle
Prescott, Arizona 86303
CM-RRR #7006 3450 0002 4719 3140
- ✓ Russell Parken
P.O. Box 4063
Arizona City, Arizona 85223
CM-RRR #7006 3450 0002 4719 3157
- ✓ Max Strickman
6303 W. Acapulco Lane
Glendale, Arizona 85306
CM-RRR #7006 3450 0002 4719 3164
- ✓ David G. Jones
P.O. Box 728
Marco Island, Florida 34146
CM-RRR #7006 3450 0002 4719 3171
- ✓ Nicole, Steve, Robert, and Keith Morris
P.O. Box 1128
Gilbert, Arizona 85299
CM-RRR #7006 3450 0002 4719 3188

Maintenance Fee Waiver Certifications Denied
Mining Claims Declared Forfeited

A notice, dated November 7, 2007, was sent to you requesting additional information regarding 87 mining claims for which Maintenance Fee Waiver Certifications (waivers) for the 2008 assessment year were filed. The information was required to be provided within 60 days of your receipt of the notice or the waivers would be denied and the claims would be declared forfeited. We received the requested information from David G. Jones regarding his nine claims (AMC361189, 364283, 364284, 365247, 365248, 369710, 369951, 369956, and 371720). Therefore, his claims have been removed from the list. We did not receive the requested information on the other 78 claims within the 60-day timeframe, which ended January 6, 2008. Therefore, the waivers are denied, and the 78 mining claims listed above are hereby declared forfeited.

This decision does not relieve you of the liability for reclamation of all areas disturbed by your activities on lands covered by the subject mining claim(s) and/or site(s). After you complete the reclamation, you must notify the authorized officer of the appropriate surface managing agency so that the authorized officer may conduct a final site inspection and determine whether you may be released from liability.

If you fail to reclaim the land to the satisfaction of the authorized officer, the surface management agency may cite you for noncompliance under its surface management regulations. For land administered by the Bureau of Land Management (BLM), if you fail to reclaim the land to the satisfaction of the authorized officer as required in 43 C.F.R. Subpart 3809, BLM will issue an order of noncompliance under 43 C.F.R. 3809.601(a). If you fail to comply with the noncompliance order, BLM may take further action under 43 C.F.R. 3809.604.

Failure to conduct reclamation is a prohibited act that may subject you to criminal penalties. See 43 C.F.R. 3809.605(h) and 43 C.F.R. 3809.700. This decision may be appealed to the Interior Board of Land Appeals, Office of the Secretary, in accordance with the regulations contained in 43 C.F.R., Part 4, and the enclosed Form 1842-1. If an appeal is taken, your notice of appeal must be filed in this office (at the above address) within 30 days from receipt of this decision. The appellant has the burden of showing that the decision appealed from is in error.

If you wish to file a petition pursuant to regulation 43 C.F.R. 4.21 (58 FR 4939, January 19, 1993) for a stay of the effectiveness of this decision during the time that your appeal is being reviewed by the Board, the petition for a stay must accompany your notice of appeal. A petition for a stay is required to show sufficient justification based on the standards listed below. Copies of the notice of appeal and petition for a stay must also be submitted to each party named in this decision and to the Interior Board of Land Appeals and to the appropriate Office of the Solicitor (see 43 C.F.R. 4.413) at the same time the original documents are filed with this office. If you request a stay, you have the burden of proof to demonstrate that a stay should be granted.

Standards for Obtaining a Stay

Except as otherwise provided by law or other pertinent regulation, a petition for a stay of a decision pending appeal shall show sufficient justification based on the following standards:

- (1) The relative harm to the parties if the stay is granted or denied,
- (2) The likelihood of the appellant's success on the merits,
- (3) The likelihood of immediate and irreparable harm if the stay is not granted, and
- (4) Whether the public interest favors granting the stay.

If you have any questions about this Decision, please contact Amy Bunda at 602-417-9334. Please include your AMC serial number(s) on all correspondence.

/s/ Alvin L. Burch

Alvin L. Burch
Group Administrator
Renewable and Mineral Resources Group

ABunda:pb:02/25/08



COPY

UNITED STATES
DEPARTMENT OF THE INTERIOR
BUREAU OF LAND MANAGEMENT
ARIZONA STATE OFFICE
ONE NORTH CENTRAL AVENUE, SUITE 800
PHOENIX, ARIZONA 85004-4427

In Reply Refer To:
AMC370040
(AZ933) TS

June 12, 2008

Certified Mail Return Receipt Requested No. 7006 3450 0002 4719 3706

Memorandum

To: Board of Land Appeals, Office of the Secretary
From: Deputy State Director, Resources Division
Subject: Transmitting Appeal of: Patricia and Wade Cameron

Kind of Application: Mining Claim Decision for AMC370051; Claim Name: WASHED GOLD

Referring to the above-cited case, I am transmitting a notice of an appeal from the decision of the

Lands and Minerals Adjudication & Withdrawals Department dated May 20, 2008

- There are no conflicting cases of record.
- The conflicting cases shown on the status sheet have been properly noted as to the appeal and favorable action thereon suspended pending final action on the appeal.
- The records of the conflicting or reference cases identified below are transmitted herewith for use in connection with the appeal.

Michael A. Taylor

Point of Contact: Tony Smith, AZ933
602-417-9355

Return files to address listed above.

Enclosure (copy of decision)

cc: BLM; Patricia and Wade Cameron; Field Solicitor: John Gaudio

SENDER: COMPLETE THIS SECTION

- Complete items 1, 2, and 3. Also complete item 4 if Restricted Delivery is desired.
- Print your name and address on the reverse so that we can return the card to you.
- Attach this card to the back of the mailpiece, or on the front if space permits.

1. Article Addressed to: **JUN 12 2008**

**PATRICIA AND WADE CAMERON
5454 SENEGAL ST
OCEANSIDE, CA 92057
933(TS) AMC370040**

COMPLETE THIS SECTION ON DELIVERY

A. Signature

X *PAC*

- Agent
 Addressee

B. Received by (*Printed Name*)

C. Date of Delivery

6/10/08

- D. Is delivery address different from item 1? Yes
If YES, enter delivery address below: No

3. Service Type

- Certified Mail Express Mail
 Registered Return Receipt for Merchandise
 Insured Mail C.O.D.

4. Restricted Delivery? (*Extra Fee*)

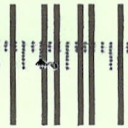
Yes

2. Article Number

(*Transfer from service label*)

7006 3450 0002 4719 3713

UNITED STATES POSTAL SERVICE



First-Class Mail
Postage & Fees Paid
USPS
Permit No. G-10

AZ
933

• Sender: Please print your name, address, and ZIP+4 in this box •

U.S. DEPARTMENT OF THE INTERIOR
BUREAU OF LAND MANAGEMENT
ARIZONA STATE OFFICE
ONE NORTH CENTRAL AVE. SUITE 800
PHOENIX, ARIZONA 85004-4427

PHOENIX, ARIZONA

2000 JUN 18 P 1:23

RECEIVED
BLM AZ STATE OFFICE





UNITED STATES
DEPARTMENT OF THE INTERIOR
BUREAU OF LAND MANAGEMENT
ARIZONA STATE OFFICE
ONE NORTH CENTRAL AVENUE, SUITE 800
PHOENIX, ARIZONA 85004-4427

In Reply Refer To:
AMC370040
(AZ933) TS

TS 6/12/08

A. Bungle
6/12/08
WMA
6/12/08
TS
6/12/08

June 12, 2008

Certified Mail Return Receipt Requested No. 7006 3450 0002 4719 3706

Memorandum

To: Board of Land Appeals, Office of the Secretary
From: Deputy State Director, Resources Division
Subject: Transmitting Appeal of: Patricia and Wade Cameron

Kind of Application: Mining Claim Decision for AMC370051; Claim Name: WASHED GOLD

Referring to the above-cited case, I am transmitting a notice of an appeal from the decision of the
Lands and Minerals Adjudication & Withdrawals Department dated May 20, 2008

- There are no conflicting cases of record.
- The conflicting cases shown on the status sheet have been properly noted as to the appeal and favorable action thereon suspended pending final action on the appeal.
- The records of the conflicting or reference cases identified below are transmitted herewith for use in connection with the appeal.

/s/ Michael A. Taylor

Michael A. Taylor

Point of Contact: Tony Smith, AZ933
602-417-9355

Return files to address listed above.

Enclosure (copy of decision)

cc: BLM; Patricia and Wade Cameron; Field Solicitor: John Gaudio

Date: 06/12/2008

ROUTING AND TRANSMITTAL SLIP

TO: (Name, office symbol, room number, building, Agency/Post)	Initials	Date
1. Tony Smith (AZ-933)	TS	6/12/08
2. Amy Bunda (AZ-933)	AB	6/12/08
3. Al Burch (AZ-932)	WA	6/12/08
4. Mike Taylor (AZ 930)	TT	6/12/08
5. Pauline Brown – for mailing (AZ-933)	PB	JUN 12 2008
6.		
7.		
8.		
9.		
Action	File	Note and Return
Approval	For Clearance	Per Conversation
As Requested	For Correction	Prepare Reply
Circulate	For Your Information	See Me
Comment	Investigate	<input checked="" type="checkbox"/> Signature
Coordination	Justify	<input checked="" type="checkbox"/> Surname

REMARKS:

DO NOT use this form as a RECORD of approvals, concurrences, disposal, clearances, and similar actions.

From: (Name, org. symbol, Agency/Post)	Room No.
Tony Smith Land Law Examiner, (AZ-933)	Phone No. 602-417-9355

OPTIONAL FORM 41 (REV. 7/76)
Prescribed by GSA
FPMR (41 CFR) 101-11.206



United States Department of the Interior

OFFICE OF HEARINGS AND APPEALS
Interior Board of Land Appeals
801 N. Quincy Street, Suite 300
Arlington, Virginia 22203

CERTIFIED



703-235-3750

703-235-8349 (fax)

July 9, 2008

IBLA 2008-189)	AMC370051
)	
WADE AND PATRICIA CAMERON)	Mining Claim Fees
)	
)	Vacated and Remanded

ORDER

On July 2, 2008, the Deputy Director, Resources Division, Arizona State Office, Bureau of Land Management (BLM), notified the Board that the May 20, 2008, decision being appealed, which declared appellants' mining claim, AMC370051, forfeited and void, was issued in error. He requested remand of the case.

Accordingly, pursuant to the authority delegated to the Board of Land Appeals by the Secretary of the Interior, 43 C.F.R. § 4.1, the decision is vacated and the case is remanded to BLM.

Bruce R. Harris
Deputy Chief Administrative Judge

I concur:

H. Barry Holt
Chief Administrative Judge

APPEARANCES:

Wade and Patricia Cameron
5454 Senegal Street
Oceanside, CA 92057

Case

Michael A. Taylor
Deputy State Director
Arizona State Office
Bureau of Land Management
U.S. Department of the Interior
One North Central Avenue, Suite 800
Phoenix, AZ 85004-4427

OFFICIAL COPIES [REDACTED] /SD READ/ /GROUP/ /SECTION/ /AUTHOR

Appeal Remand - Cameron

Save to DJ

6/19/08

*Save to [REDACTED] - Find
6/19*

In Reply Refer To:
3833 (AZ-933) TS
AMC370051

Memorandum

To: Board of Land Appeals, Office of the Secretary, 801 North Quincy Street,
Suite 300, Arlington, Virginia 22203

From: Michael A. Taylor
Deputy State Director, Resources Division

Subject: Transmitting to Set Aside and Remand Case for Wade and Patricia Cameron,
Interior Board of Lands Appeal 2008-189, Vacating Decision May 20, 2008.

On May 20, 2008, a small miner's maintenance fee waiver was timely received from Wade and Patricia Cameron for mining claim AMC370051 (Washed Gold); however, our records did not show receipt of an Affidavit of Labor on or before December 30, 2007. Therefore, the mining claim listed above was declared forfeit.

On June 13, 2008, the Affidavit of Labor was discovered. Please remand the case back to the Bureau of Land Management Arizona State Office, where the Affidavit of Labor will be processed.

If any additional information is required, please contact Tony Smith at 602-417-9355.

cc: Wade and Patricia Cameron
5454 Senegal Street
Oceanside, California 92057

TSmith:06/18/08

UNITED STATES DEPARTMENT OF THE INTERIOR
BUREAU OF LAND MANAGEMENT
ARIZONA STATE OFFICE

Memorandum

To: Case File AMC370040

From: Tony Smith, LLE

Subject: Documentation of Conversation

Name of Person contacted: Vivian Titus

Telephone Number of Person Contacted: 602-417-9498

Date of Contact: 06/16/2008

Summary: I asked Vivian Titus about requesting an IBLA case back because a missing affidavit of labor had turned up.

Vivian Titus contacted our field solicitor, John Guido, to check with IBLA in regards of my requesting to remand a case to be sent back to the Arizona State Office of the Bureau of Land Management. Normally this would be done as a request from the field solicitor. John Guido, 6/17/08, contacted Vivian Titus to inform us that the IBLA said, that in this particular circumstance it would be ok for me to send a written request for the appeal to be returned.

As was told to me by Vivian Titus, LLE.

This is to show record that permission was granted for the request directly from the State office.



UNITED STATES
DEPARTMENT OF THE INTERIOR
BUREAU OF LAND MANAGEMENT
ARIZONA STATE OFFICE
ONE NORTH CENTRAL AVENUE, SUITE 800
PHOENIX, ARIZONA 85004-4427

In Reply Refer To:
AMC370040
(AZ933) TS

June 12, 2008

Certified Mail Return Receipt Requested No. 7006 3450 0002 4719 3706

RECEIVED

JUN 16 2008

Board of Land Appeals

Memorandum

To: Board of Land Appeals, Office of the Secretary

From: Deputy State Director, Resources Division


Subject: Transmitting Appeal of: Patricia and Wade Cameron

Kind of Application: Mining Claim Decision for AMC370051; Claim Name: WASHED GOLD

Referring to the above-cited case, I am transmitting a notice of an appeal from the decision of the

Lands and Minerals Adjudication & Withdrawals Department dated May 20, 2008

- There are no conflicting cases of record.
- The conflicting cases shown on the status sheet have been properly noted as to the appeal and favorable action thereon suspended pending final action on the appeal.
- The records of the conflicting or reference cases identified below are transmitted herewith for use in connection with the appeal.


Michael A. Taylor

Point of Contact: Tony Smith, AZ933
602-417-9355

Return files to address listed above.

Enclosure (copy of decision)

cc: BLM; Patricia and Wade Cameron; Field Solicitor: John Gaudio

Patricia and Wade Cameron
5454 Senegal St.
Oceanside, Ca. 920057
Fax 760-754-9423

June 18, 2008

U.S. Dept. of Interior
Office of Hearings and Appeals
Interior Board of Land Appeals
801 Quincy St. Suite 300
Arlington, Va. 22203

760 - 754 - 9423
760 - 754 - 9461

ATTENTION: the Honorable H. Berry Holt
Chief Administrative Judge

RECEIVED
JUN 18 2008
Board of Land Appeals

RE: AMC 370051 Mining

2008-189

Dear Sir:

Per your request, dated, June 11, 2008, I am forwarding my fax number. I would like to receive a copy of your decision by fax, when available. I am also attaching a the cover sheet to my Appeal.

Fax: 760-754-9423

If you prefer, please send your email address, and I can send copies of the original appeal and this letter by email.

Thank you, for your consideration.

Yours truly,

Patricia Cameron
Patricia Cameron

**BUREAU OF LAND MANAGEMENT
OFFICE OF HEARINGS AND APPEALS
INTERERIOR BOARD OF LAND APPEALS
ARLINGTON, VIRGINIA**

**APPEAL AND
REASONS FOR APPEAL**

RECEIVED
JUN 18 2008
Board of Land Appeals

**CAMERON, WADE AND : AMC 370051
PATRICIA : WASHED GOLD
5454 SENEGAL ST. :
OCEANSIDE, CA. 92057 :
CM-RRR 7007 3020 0000 8493 8471:
CM-RRR 7007 3020 0000 8492 8488:**

APPELLANTS Wade and Patricia Cameron have attached Verified statements to this Appeal, stating that, in fact, the proper documents were filed by placing in the United States mail, directly in the post office listed as 92057, in Oceanside, California.

Harm will be done the appellants by the taking of this claim, which they obtained by purchase from the previous claim holder, and, approved by the Department of Land Management in Arizona. Appellants will not only loose the investment made, but suffer personal and emotional harm by the taking.

SENDER: COMPLETE THIS SECTION

- Complete items 1, 2, and 3. Also complete item 4 if Restricted Delivery is desired.
- Print your name and address on the reverse so that we can return the card to you.
- Attach this card to the back of the mailpiece, or on the front if space permits.

1. Article Addressed to:

JUN 12 2008

**OFFICE OF HEARINGS AND APPEAL
 U.S. DEPARTMENT OF THE INTERIOR
 801 NORTH QUINCY ST. SUITE 300
 ARLINGTON, VA 22203
 933(TS) AMC370040**

2. Article Number


(Transfer from service label,

7006 3450 0002 4719 3706

COMPLETE THIS SECTION ON DELIVERY

A. Signature

X



Agent

Addressee

B. Received by (*Printed Name*)

C. Date of Delivery

6/16/08

D. Is delivery address different from item 1? Yes

If YES, enter delivery address below: No

3. Service Type

Certified Mail

Express Mail

Registered

Return Receipt for Merchandise


Insured Mail

C.O.D.

4. Restricted Delivery? (*Extra Fee*)

Yes

UNITED STATES POSTAL SERVICE



First-Class Mail
Postage & Fees Paid
USPS
Permit No. G-10

• **AZ** Sender: Please print your name, address, and ZIP+4 in this box •

933

U.S. DEPARTMENT OF THE INTERIOR
BUREAU OF LAND MANAGEMENT
ARIZONA STATE OFFICE
ONE NORTH CENTRAL AVE. SUITE 800
PHOENIX, ARIZONA 85004-4427

PHOENIX, ARIZONA

2008 JUN 19 P 1:40

RECEIVED
BLM AZ STATE OFFICE



TES 6/13/08

mt 6/19/08
A. B. Smith
6/26/08

Muller
6/26/08

Taylor
6/30/08

JUN 30 2008

In Reply Refer To:
3833 (AZ-933) TS
AMC370051

Memorandum

To: Board of Land Appeals, Office of the Secretary, 801 North Quincy Street,
Suite 300, Arlington, Virginia 22203

From: Michael A. Taylor **Michael A. Taylor**
Deputy State Director, Resources Division

Subject: Transmitting to Set Aside and Remand Case for Wade and Patricia Cameron,
Interior Board of Lands Appeal 2008-189, Vacating Decision May 20, 2008.

On May 20, 2008, a small miner's maintenance fee waiver was timely received from Wade and Patricia Cameron for mining claim AMC370051 (Washed Gold); however, our records did not show receipt of an Affidavit of Labor on or before December 30, 2007. Therefore, the mining claim listed above was declared forfeit.

On June 13, 2008, the Affidavit of Labor was discovered. Please remand the case back to the Bureau of Land Management Arizona State Office, where the Affidavit of Labor will be processed.

If any additional information is required, please contact Tony Smith at 602-417-9355.

cc: Wade and Patricia Cameron
5454 Senegal Street
Oceanside, California 92057

TSmith:djj:06/18/08

Date: 06/19/2008

ROUTING AND TRANSMITTAL SLIP

TO: (Name, office symbol, room number, building, Agency/Post)		Initials	Date
1. Tony Smith (AZ-933)		TSS	6/19
2. Vivian Titus (AZ-933)		mt	6/19/08
3. Mike Taylor (AZ 930)		A. Burch	6/26/08
4. Dana Jones (AZ 931) <i>Forward copy to Field Solicitor</i>			
5.			
6.			
7.			
8.			
9.			
	Action	File	Note and Return
	Approval	For Clearance	Per Conversation
	As Requested	For Correction	Prepare Reply
	Circulate	For Your Information	See Me
	Comment	Investigate	<input checked="" type="checkbox"/> Signature
	Coordination	Justify	<input checked="" type="checkbox"/> Surname

REMARKS:

DO NOT use this form as a RECORD of approvals, concurrences, disposal, clearances, and similar actions.

From: (Name, org. symbol, Agency/Post)	Room No.
Tony Smith Land Law Examiner, (AZ-933)	Phone No. 602-417-9355

OPTIONAL FORM 41 (REV. 7/76)
Prescribed by GSA
FPMR (41 CFR) 101-11.206



United States Department of the Interior



BUREAU OF LAND MANAGEMENT
Arizona State Office
One North Central Avenue, Suite 800
Phoenix, Arizona 85004-4427
www.blm.gov/az/


June 30, 2008

RECEIVED
JUL - 2 2008 HA
Board of Land Appeals

In Reply Refer To:
3833 (AZ-933) TS
AMC370051

Memorandum

To: Board of Land Appeals, Office of the Secretary, 801 North Quincy Street,
Suite 300, Arlington, Virginia 22203

From: Michael A. Taylor 
Deputy State Director, Resources Division

Subject: Transmitting to Set Aside and Remand Case for Wade and Patricia Cameron,
Interior Board of Lands Appeal 2008-189, Vacating Decision May 20, 2008.

On May 20, 2008, a small miner's maintenance fee waiver was timely received from Wade and Patricia Cameron for mining claim AMC370051 (Washed Gold); however, our records did not show receipt of an Affidavit of Labor on or before December 30, 2007. Therefore, the mining claim listed above was declared forfeit.

On June 13, 2008, the Affidavit of Labor was discovered. Please remand the case back to the Bureau of Land Management Arizona State Office, where the Affidavit of Labor will be processed.

If any additional information is required, please contact Tony Smith at 602-417-9355.

cc: Wade and Patricia Cameron
5454 Senegal Street
Oceanside, California 92057

UNITED STATES
DEPARTMENT OF INTERIOR
Bureau of Land Management
Arizona State Office
One North Central Avenue, Suite 800
Phoenix, Arizona 85004-4427

OFFICIAL BUSINESS
PENALTY FOR PRIVATE USE \$300

(AZ-999)
JS

AN EQUAL OPPORTUNITY EMPLOYER



UNITED STATES POSTAGE
U.S. OFFICIAL MAIL
PENALTY FOR
PRIVATE USE \$300
FITNEY BOWES
02 1A
0004205804
\$ 00.42
JUN 30 2004
MAILED FROM ZIP CODE 85004

Board of Land Appeals
Office of the Secretary
801 North Quincy St.
Suite 300
Arlington, VA 22203

22203+1710





UNITED STATES
DEPARTMENT OF THE INTERIOR
BUREAU OF LAND MANAGEMENT
ARIZONA STATE OFFICE
ONE NORTH CENTRAL AVENUE, SUITE 800
PHOENIX, ARIZONA 85004-4427

In Reply Refer To:
AMC370040
(AZ933) TS

June 12, 2008

Certified Mail Return Receipt Requested No. 7006 3450 0002 4719 3706

RECEIVED

JUN 16 2008
Board of Land Appeals

Memorandum

To: Board of Land Appeals, Office of the Secretary

From: Deputy State Director, Resources Division


Subject: Transmitting Appeal of: Patricia and Wade Cameron

Kind of Application: Mining Claim Decision for AMC370051; Claim Name: WASHED GOLD

Referring to the above-cited case, I am transmitting a notice of an appeal from the decision of the

Lands and Minerals Adjudication & Withdrawals Department dated May 20, 2008

- There are no conflicting cases of record.
- The conflicting cases shown on the status sheet have been properly noted as to the appeal and favorable action thereon suspended pending final action on the appeal.
- The records of the conflicting or reference cases identified below are transmitted herewith for use in connection with the appeal.


Michael A. Taylor

Point of Contact: Tony Smith, AZ933
602-417-9355

Return files to address listed above.

Enclosure (copy of decision)

cc: BLM; Patricia and Wade Cameron; Field Solicitor: John Gaudio

UNITED STATES DEPARTMENT OF THE INTERIOR
BUREAU OF LAND MANAGEMENT
ARIZONA STATE OFFICE

Memorandum

To: Case File AMC370040
From: Tony Smith, LLE
Subject: Documentation of Conversation

Name of Person contacted: Vivian Titus

Telephone Number of Person Contacted: 602-417-9498

Date of Contact: 06/16/2008

Summary: I asked Vivian Titus about requesting an IBLA case back because a missing affidavit of labor had turned up.

Vivian Titus contacted our field solicitor, John Guido, to check with IBLA in regards of my requesting to remand a case to be sent back to the Arizona State Office of the Bureau of Land Management. Normally this would be done as a request from the field solicitor. John Guido, 6/17/08, contacted Vivian Titus to inform us that the IBLA said, that in this particular circumstance it would be ok for me to send a written request for the appeal to be returned.

As was told to me by Vivian Titus, LLE.

This is to show record that permission was granted for the request directly from the State office.

Appeal Remand - Cameron

OFFICIAL COPIES /C... /SD READ/ /GROUP/ /SEC.../ /AUTHOR

Same to WS

6/18/08

*AK
Same to [unclear] - [unclear]*

6/19

In Reply Refer To:
3833 (AZ-933) TS
AMC370051

Memorandum

To: Board of Land Appeals, Office of the Secretary, 801 North Quincy Street,
Suite 300, Arlington, Virginia 22203

From: Michael A. Taylor
Deputy State Director, Resources Division

Subject: Transmitting to Set Aside and Remand Case for Wade and Patricia Cameron,
Interior Board of Lands Appeal 2008-189, Vacating Decision May 20, 2008.

On May 20, 2008, a small miner's maintenance fee waiver was timely received from Wade and Patricia Cameron for mining claim AMC370051 (Washed Gold); however, our records did not show receipt of an Affidavit of Labor on or before December 30, 2007. Therefore, the mining claim listed above was declared forfeit.

On June 13, 2008, the Affidavit of Labor was discovered. Please remand the case back to the Bureau of Land Management Arizona State Office, where the Affidavit of Labor will be processed.

If any additional information is required, please contact Tony Smith at 602-417-9355.

cc: Wade and Patricia Cameron
5454 Senegal Street
Oceanside, California 92057

TSmith:06/18/08



United States Department of the Interior

OFFICE OF HEARINGS AND APPEALS

Interior Board of Land Appeals

801 N. Quincy Street, Suite 300

Arlington, Virginia 22203

CERTIFIED



TAKE PRIDE
IN AMERICA

703-235-3750

703-235-8349 (fax)

July 9, 2008

IBLA 2008-189)	AMC370051
)	
WADE AND PATRICIA CAMERON)	Mining Claim Fees
)	
)	Vacated and Remanded

ORDER

On July 2, 2008, the Deputy Director, Resources Division, Arizona State Office, Bureau of Land Management (BLM), notified the Board that the May 20, 2008, decision being appealed, which declared appellants' mining claim, AMC370051, forfeited and void, was issued in error. He requested remand of the case.

Accordingly, pursuant to the authority delegated to the Board of Land Appeals by the Secretary of the Interior, 43 C.F.R. § 4.1, the decision is vacated and the case is remanded to BLM.

Bruce R. Harris

Deputy Chief Administrative Judge

I concur:

H. Barry Holt
Chief Administrative Judge

APPEARANCES:

Wade and Patricia Cameron
5454 Senegal Street
Oceanside, CA 92057

IBLA 2008-189

Michael A. Taylor
Deputy State Director
Arizona State Office
Bureau of Land Management
U.S. Department of the Interior
One North Central Avenue, Suite 800
Phoenix, AZ 85004-4427

6/19/08

mt 6/19/08
A. B. 6/26/08

Muller 6/26/08

JUN 30 2008

Taylor 6/30/08

In Reply Refer To:
3833 (AZ-933) TS
AMC370051

Memorandum

To: Board of Land Appeals, Office of the Secretary, 801 North Quincy Street,
Suite 300, Arlington, Virginia 22203

From: Michael A. Taylor **Michael A. Taylor**
Deputy State Director, Resources Division

Subject: Transmitting to Set Aside and Remand Case for Wade and Patricia Cameron,
Interior Board of Lands Appeal 2008-189, Vacating Decision May 20, 2008.

On May 20, 2008, a small miner's maintenance fee waiver was timely received from Wade and Patricia Cameron for mining claim AMC370051 (Washed Gold); however, our records did not show receipt of an Affidavit of Labor on or before December 30, 2007. Therefore, the mining claim listed above was declared forfeit.

On June 13, 2008, the Affidavit of Labor was discovered. Please remand the case back to the Bureau of Land Management Arizona State Office, where the Affidavit of Labor will be processed.

If any additional information is required, please contact Tony Smith at 602-417-9355.

cc: Wade and Patricia Cameron
5454 Senegal Street
Oceanside, California 92057

TSmith:djj:06/18/08

**BUREAU OF LAND MANAGEMENT
OFFICE OF HEARINGS AND APPEALS
INTERIOR BOARD OF LAND APPEALS
ARLINGTON, VIRGINIA**

**APPEAL AND
REASONS FOR APPEAL**

**CAMERON, WADE AND : AMC 370051
PATRICIA : WASHED GOLD
5454 SENEGAL ST. :
OCEANSIDE, CA. 92057 :
CM-RRR 7007 3020 0000 8493 8471:
CM-RRR 7007 3020 0000 8492 8488:**

APPELLANTS Wade and Patricia Cameron have attached Verified statements to this Appeal, stating that, in fact, the proper documents were filed by placing in the United States mail, directly in the post office listed as 92057, in Oceanside, California.

Harm will be done the appellants by the taking of this claim, which they obtained by purchase from the previous claim holder, and, approved by the Department of Land Management in Arizona. Appellants will not only loose the investment made, but suffer personal and emotional harm by the taking

RECEIVED
BLM AZ STATE OFFICE
2008 JUN 11 P 1:38
PHOENIX, ARIZONA

Appellants have attached a sworn statement, sent under penalty of perjury, Appellant Patricia Cameron, is an attorney, and as an officer of the court, places herself in a position of disbarment for perjury, by sending the verification, if found to be untrue. This risk outweighs any benefit derived from a perjured statement.

Further personal and unusual harm, will be suffered, as the recent death of appellants child, has made the claim important, emotionally, in the rebuilding of their lives. Although an unusual harm, by the taking, the claim, at this time, presents a small diversion from the grief, and offers a little joy for appellants and their family.

Public interest favors the appeal of appellants. If appellant made any error, it was in not certifying the documents sent. No notice of the possibility of rescission was given Appellants, and therefore, no chance to cure the defect was previously given. Appellants had no notice that their documents had not reached the proper office of the Bureau.

It serves the state no benefit, to rescind Appellants rights in the land, only, to allow another person to have the claim, at the cost, appellants will have suffered. There is no benefit to the state to rescind Appellants rights, because of an error, not on the part of the Appellants but the post office or the clerical malfunction of the bureau itself.

RECEIVED
BLM AZ STATE OFFICE
2008 JUN 11 P 1:38
PHOENIX, ARIZONA

VERIFICATION

For the Appeal against rescission of AMC370051 Washed Gold

I, WADE CAMERON, being over the age of 21, do hereby swear and aver, that on or about August 20, 2007, my wife Patricia Cameron, gave me an envelope Address to the Bureau of Land Management offices in Arizona.

That I in fact took the envelope and placed in the United States Post Office mailbox located in the post office numbered 92057, in Oceanside, California.

I acknowledge this statement under the penalty of perjury.

Date June 9, 2008



WADE H. CAMERON
Appellant

RECEIVED
BLM AZ STATE OFFICE
2008 JUN 11 P 1:39
PHOENIX, ARIZONA

VERIFICATION

For the Appeal against rescission of AMC 370050 Washed Gold

I, PATRICIA CAMERON, being over the age of 21 do swear and aver that the Statement made, herein, is true to the best of my knowledge and belief.

I prepared the documents needed for filing, for the year, to be received by the Bureau of Land Management before or on September 1, 2007. Two sets of documents are requested. One prior to September 1st and the other, which is the subject of this appeal by December 30. It is my habit to prepare and send them together, at the same time, prior to September 1 deadline.


After preparation, I placed them in an envelope and gave the envelope, to my husband, Wade Cameron, to be placed, in the mail.

It is my belief that he mailed the documents, by regular mail.

This statement and those on my appeal and the reasons for the appeal are true.

I make this statement under penalty of perjury.

June 9, 2008



Patricia Cameron
Appellant

RECEIVED
BLM AZ STATE OFFICE
2008 JUN 11 P 1:39
PHOENIX, ARIZONA

BUREAU OF LAND MANAGEMENT
Arizona State Office
Phoenix, Arizona

NOTICE OF APPEAL

CAMERON, WADE AND : AMC 370051
CM-RRR 7007 3020 0000 8493 8471:
:
CAMERON, PATRICIA : WASHED GOLD
CM-RRR 7007 3020 0000 8492 8488:
5454 SENEGAL ST. :
OCEANSIDE, CA. 92057 :

NOTICE OF APPEAL to be made by Patricia and Wade Cameron regarding the above identified, mining claim, named, Washed Gold AMC 37005.

The Appeal is attached to this notice, and, both Notice and the Appeal sent in compliance of 43 C.F.R.4.411 and 4.413, to the Bureau of Land Management and to the Department of Interior.

RECEIVED
BLM AZ STATE OFFICE
2008 JUN 11 P 1:38
PHOENIX, ARIZONA

PETITION FOR STAY

(against action adverse to Appellant on Claim AMC370051 Washed Gold)

Appellant herein, request a Stay of any taking or action, adverse to their interest .in the property known as AMC 370051 Washed Gold.

Petitioner-Appellant has stated under verification that an error has occurred, either at the post office or office of Land Management that caused papers submitted by Petitioners, not to have been properly recorded.

Petitioners have previously filed complaints, with the Oceanside Police, against the Post Office, 92057, as to identity theft, illegal use credit and bank cards, opened mail, and non receipt of mail, and. One credit card had only been used twice, (once being in that specific post office).


Petitioner mailed the documents early, as had been done the previous year. Petitions had no knowledge they had not been received and filed.

No prior notice was given, which would have enable Petitioners-Appellants to cure any deficiency, which would have avoided this adverse action.

Petitioners were without knowledge that their filings were not received. The lack of notice and death of petitioners' son, overshadowed any thoughts that a problem may exist, until this action was taken.

Petitioner respectfully requests, that any and all adverse action removing the claim AMC370051, from their control and ownership, be stayed, permanently, or, until final ruling, of all appeals, including this appeal, and, any, and all appeals available may be heard and ruled upon, by the proper courts, or hearing authority.

Respectfully Submitted



Patricia Cameron

RECEIVED
BLM AZ STATE OFFICE
2008 JUN 11 P 1:39
PHOENIX, ARIZONA

**PROOF OF SERVICE
And Verification**

I, Patricia Cameron, am a resident of California, and holder of the claim known as AMC 370051 Washed Gold. That I have placed copies of:

Notice of Appeal
Reasons for Appeal
Verifications for Appeal
Petition of Stay

And, sent true copies thereof, enclosed in sealed envelopes addressed to the parties and addresses as listed below.

Bureau of Land Management,
Arizona State Office
One North Central Avenue, Suite 800
Phoenix, Arizona 85004-4427

Department of the Interior
Office of Field Solicitor, Sandra Day O'Connor
US Courthouse, Suite 404
401 West Washington St., Space 44
Phoenix, Arizona 850003-2151

United States Department of the Interior
Office of Hearings and Appeals
Interior Board of Land Appeals
801 North Quincy Street, MS 300-QC
Arlington, Va. 22203

I declare under penalty of perjury under the laws of the state of California, and Federal law, that the above is true and correct and service made as stated.

June 9, 2008


Patricia Cameron

RECEIVED
BLM AZ STATE OFFICE
2008 JUN 11 P 1:39
PHOENIX, ARIZONA

PATRICIA K. CAMERON

Attorney at Law




Ms. Patricia Cameron
5454 Senegal St.
Oceanside, CA 92057-1903



7008 0150 0000 5067 6601

85004



00022917-12

\$5.49

U.S. POSTAGE
PAID
OCEANSIDE, CA
92057
JUN 09 08
HMOUNT

RETURN RECEIPT
REQUESTED


Bureau of Land Management,
Arizona State Office
One North Central Avenue, Suite 800
Phoenix, Arizona 85004-4427

PHOENIX, ARIZONA

2008 JUN 11 P 1:38

RECEIVED
BLM AZ STATE OFFICE

85004+4427



CERTIFIED MAIL



0000

**BUREAU OF LAND MANAGEMENT
Arizona State Office
Phoenix, Arizona**

RECEIVED
JUN 11 2008
Board of Land Appeals
HA

NOTICE OF APPEAL

**CAMERON, WADE AND : AMC 370051
CM-RRR 7007 3020 0000 8493 8471:
:
CAMERON, PATRICIA : WASHED GOLD
CM-RRR 7007 3020 0000 8492 8488:
5454 SENEGAL ST. :
OCEANSIDE, CA. 92057 :**

NOTICE OF APPEAL to be made by Patricia and Wade Cameron regarding the above identified, mining claim, named, Washed Gold AMC 37005.

The Appeal is attached to this notice, and, both Notice and the Appeal sent in compliance of 43 C.F.R.4.411 and 4.413, to the Bureau of Land Management and to the Department of Interior.

**BUREAU OF LAND MANAGEMENT
OFFICE OF HEARINGS AND APPEALS
INTERERIOR BOARD OF LAND APPEALS
ARLINGTON, VIRGINIA**

RECEIVED
JUN 11 2008
Board of Land Appeals

**APPEAL AND
REASONS FOR APPEAL**

**CAMERON, WADE AND : AMC 370051
PATRICIA : WASHED GOLD
5454 SENEGAL ST. :
OCEANSIDE, CA. 92057 :
CM-RRR 7007 3020 0000 8493 8471:
CM-RRR 7007 3020 0000 8492 8488:**

APPELLANTS Wade and Patricia Cameron have attached Verified statements to this Appeal, stating that, in fact, the proper documents were filed by placing in the United States mail, directly in the post office listed as 92057, in Oceanside, California.

Harm will be done the appellants by the taking of this claim, which they obtained by purchase from the previous claim holder, and, approved by the Department of Land Management in Arizona. Appellants will not only loose the investment made, but suffer personal and emotional harm by the taking.

Appellants have attested a sworn statement, sent under penalty of perjury, Appellant Patricia Cameron, is an attorney, and as an officer of the court, places herself in a position of disbarment for perjury, by sending the verification, if found to be untrue. This risk outweighs any benefit derived from a perjured statement.

Further personal and unusual harm, will be suffered, as the recent death of appellants child, has made the claim important, emotionally, in the rebuilding of their lives. Although an unusual harm, by the taking, the claim, at this time, presents a small diversion from the grief, and offers a little joy for appellants and their family.

Public interest favors the appeal of appellants. If appellant made any error, it was in not certifying the documents sent. No notice of the possibility of rescission was given Appellants, and therefore, no chance to cure the defect was previously given. Appellants had no notice that their documents had not reached the proper office of the Bureau.

It serves the state no benefit, to rescind Appellants rights in the land, only, to allow another person to have the claim, at the cost, appellants will have suffered. There is no benefit to the state to rescind Appellants rights, because of an error, not on the part of the Appellants but the post office or the clerical malfunction of the bureau itself.

VERIFICATION

For the Appeal against rescission of AMC 370050 Washed Gold

I, PATRICIA CAMERON, being over the age of 21 do swear and aver that the Statement made, herein, is true to the best of my knowledge and belief.

I prepared the documents needed for filing, for the year, to be received by the Bureau of Land Management before or on September 1, 2007. Two sets of documents are requested. One prior to September 1st and the other, which is the subject of this appeal by December 30. It is my habit to prepare and send them together, at the same time, prior to September 1 deadline.

After preparation, I placed them in an envelope and gave the envelope, to my husband, Wade Cameron, to be placed, in the mail.

It is my belief that he mailed the documents, by regular mail.

This statement and those on my appeal and the reasons for the appeal are true.

I make this statement under penalty of perjury.

June 9, 2008


Patricia Cameron
Appellant

VERIFICATION

For the Appeal against rescission of AMC370051 Washed Gold

I, WADE CAMERON, being over the age of 21, do hereby swear and aver, that on or about August 20, 2007, my wife Patricia Cameron, gave me an envelope Address to the Bureau of Land Management offices in Arizona.

That I in fact took the envelope and placed in the United States Post Office mailbox located in the post office numbered 92057, in Oceanside, California.

I acknowledge this statement under the penalty of perjury.

Date June 9, 2008



WADE H. CAMERON
Appellant

RECEIVED

QW JUN 11 2008 HA

Board of Land Appeals

PETITION FOR STAY

(against action adverse to Appellant on Claim AMC370051 Washed Gold)

Appellant herein, request a Stay of any taking or action, adverse to their interest .in the property known as AMC 370051 Washed Gold.

Petitioner-Appellant has stated under verification that an error has occurred, either at the post office or office of Land Management that caused papers submitted by Petitioners, not to have been properly recorded.

Petitioners have previously filed complaints, with the Oceanside Police, against the Post Office, 92057, as to identity theft, illegal use credit and bank cards, opened mail, and non receipt of mail, and. One credit card had only been used twice, (once being in that specific post office).


Petitioner mailed the documents early, as had been done the previous year. Petitions had no knowledge they had not been received and filed.

No prior notice was given, which would have enable Petitioners-Appellants to cure any deficiency, which would have avoided this adverse action.

Petitioners were without knowledge that their filings were not received. The lack of notice and death of petitioners' son, overshadowed any thoughts that a problem may exist, until this action was taken.

Petitioner respectfully requests, that any and all adverse action removing the claim AMC370051, from their control and ownership, be stayed, permanently, or, until final ruling, of all appeals, including this appeal, and, any, and all appeals available may be heard and ruled upon, by the proper courts, or hearing authority.

Respectfully Submitted



Patricia Cameron

**PROOF OF SERVICE
And Verification**

I, Patricia Cameron, am a resident of California, and holder of the claim known as AMC 370051 Washed Gold. That I have placed copies of:

Notice of Appeal
Reasons for Appeal
Verifications for Appeal
Petition of Stay

And, sent true copies thereof, enclosed in sealed envelopes addressed to the parties and addresses as listed below.

Bureau of Land Management,
Arizona State Office
One North Central Avenue, Suite 800
Phoenix, Arizona 85004-4427

Department of the Interior
Office of Field Solicitor, Sandra Day O'Connor
US Courthouse, Suite 404
401 West Washington St., Space 44
Phoenix, Arizona 850003-2151

United States Department of the Interior
Office of Hearings and Appeals
Interior Board of Land Appeals
801 North Quincy Street, MS 300-QC
Arlington, Va. 22203

I declare under penalty of perjury under the laws of the state of California, and Federal law, that the above is true and correct and service made as stated.

June 9, 2008


Patricia Cameron

PATRICIA K. CAMERON

Attorney at Law



Ms. Patricia Cameron
5454 Senegal St.
Oceanside, CA 92057-1903



SAN DIEGO, CA 921

7008 0150 0000 5067 1625 JUN 08 PM 8 L



\$5.49
00022917-12

U.S. POSTAGE
PAID
OCEANSIDE, CA
92054
JUN 09, '08
AMOUNT

**RETURN RECEIPT
REQUESTED**

United States Department of the Interior
Office of Hearings and Appeals
Interior Board of Land Appeals
801 North Quincy Street, MS 300-QC
Arlington, Va. 22203

22203+1999 011



SENDER: COMPLETE THIS SECTION

- Complete items 1, 2, and 3. Also complete item 4 if Restricted Delivery is desired.
- Print your name and address on the reverse so that we can return the card to you.
- Attach this card to the back of the mailpiece, or on the front if space permits.

1. Article Addressed to:

CAMERON PATRICIA
5454 SENEGAL ST
OCEANSIDE, CA 92057


2. Article Number
(Transfer from service label)

7007 3020 0000 8492 8488

COMPLETE THIS SECTION ON DELIVERY

A. Signature

X


 Agent Addressee

B. Received by (Printed Name)

C. Date of Delivery

5/22/8

 D. Is delivery address different from item 1? Yes
 If YES, enter delivery address below: No


3. Service Type

 Certified Mail Express Mail Registered Return Receipt for Merchandise Insured Mail C.O.D.

4. Restricted Delivery? (Extra Fee)

 Yes

UNITED STATES POSTAL SERVICE



First-Class Mail
Postage & Fees Paid
USPS
Permit No. G-10

• Sender: Please print your name, address, and ZIP+4 in this box •

U.S. DEPARTMENT OF THE INTERIOR
BUREAU OF LAND MANAGEMENT
ONE NORTH CENTRAL AVENUE
SUITE 800
PHOENIX, AZ 85004-4427

PHOENIX, ARIZONA

2008 MAY 27 A 9:32

RECEIVED
BLM AZ STATE OFFICE

AZ-933

TS

AMC370040





United States Department of the Interior



BUREAU OF LAND MANAGEMENT

Arizona State Office

One North Central Avenue, Suite 800

Phoenix, Arizona 85004-4427

www.blm.gov/az/

May 20, 2008

In Reply Refer To:
3800 (AZ-933) TS
AMC370040

CERTIFIED MAIL - RETURN RECEIPT REQUESTED

DECISION

CAMERON PATRICIA
5454 SENEGAL ST
OCEANSIDE, CA 92057
CM-RRR #7007 3020 0000 8492 8488

:
:
:

This decision affects those claims shown
in the block below:

CAMERON WADE
5454 SENEGAL ST
OCEANSIDE, CA 92057
CM-RRR #7007 3020 0000 8492 8471

AMC370051
WASHED GOLD

MINING CLAIMS DECLARED FORFEITED

The mining claim(s) listed above have been declared forfeited for failure to file the required maintenance fee payment or small miner's maintenance fee waiver (waiver).

Claimants are required to pay an annual non-refundable maintenance fee of \$125, or submit a waiver, on or before September 1 of each year. These requirements were established by 30 United States Code (U.S.C.) 28-f-k, as amended, and 43 Code of Federal Regulations (CFR) 3834 and 3835.

A small miner's maintenance fee waiver was timely received; however, our records do not show receipt of an affidavit of labor on or before December 30, 2007. Therefore, the mining claims listed above are declared forfeited.

This decision does not relieve you of the liability for reclamation of all areas disturbed by your activities on lands encompassed by the subject mining claim(s) and/or site(s). After you complete the reclamation, you must notify the authorized officer of the appropriate surface managing agency so that the authorized officer may conduct a final site inspection and determine whether you may be released from liability. If you fail to reclaim the land to the satisfaction of the authorized officer, the surface management agency may cite you for noncompliance under its surface management regulations.

For land administered by the Bureau of Land Management (BLM), if you fail to reclaim the land to the satisfaction of the authorized officer as required in 43 CFR Subpart 3809, BLM will issue an order of noncompliance under 43 CFR 3809.601(a). If you fail to comply with the noncompliance order, BLM may take further action under 43 CFR 3809.604. Failure to conduct reclamation is a prohibited act that may subject you to criminal penalties. See 43 CFR 3809.605(h) and 43 CFR 3809.700.

This decision may be appealed to the Interior Board of Land Appeals, Office of the Secretary, in accordance with the regulations contained in 43 CFR, Part 4, and the enclosed Form 1842-1. If an appeal is taken, your notice of appeal must be filed in this office (at the above address) within 30 days from receipt of this decision. The appellant has the burden of showing that the decision appealed from is in error.


If you wish to file a petition pursuant to regulation 43 CFR 4.21 (58 FR 4939, January 19, 1993) for a stay of the effectiveness of this decision during the time that your appeal is being reviewed by the Board, the petition for a stay must accompany your notice of appeal. A petition for a stay is required to show sufficient justification based on the standards listed below. Copies of the notice of appeal and petition for a stay must also be submitted to each party named in this decision and to the Interior Board of Land Appeals and to the appropriate Office of the Solicitor (see 43 CFR 4.413) at the same time the original documents are filed with this office. If you request a stay, you have the burden of proof to demonstrate that a stay should be granted.

Standards for Obtaining a Stay

Except as otherwise provided by law or other pertinent regulation, a petition for a stay of a decision pending appeal shall show sufficient justification based on the following standards:

- (1) The relative harm to the parties if the stay is granted or denied,
- (2) The likelihood of the appellant's success on the merits,
- (3) The likelihood of immediate and irreparable harm if the stay is not granted, and
- (4) Whether the public interest favors granting the stay.

Please include your AMC serial number(s) on all correspondence. If additional information is required, please contact Tony Smith at 602-417-9355.



Alvin L. Burch
Group Administrator
Renewable Resources and Minerals

Enclosure
Appeal Form 1842-1

SENDER: COMPLETE THIS SECTION

- Complete items 1, 2, and 3. Also complete item 4 if Restricted Delivery is desired.
- Print your name and address on the reverse so that we can return the card to you.
- Attach this card to the back of the mailpiece, or on the front if space permits.

1. Article Addressed to:

CAMERON WADE
5454 SENEGAL ST
OCEANSIDE, CA 92057

2. Article Number

(Transfer from service label)

7007 3020 0000 8492 8471

COMPLETE THIS SECTION ON DELIVERY

A. Signature

X


 Agent Addressee

B. Received by (Printed Name)

C. Date of Delivery

5/22/04

D. Is delivery address different from item 1? YesIf YES, enter delivery address below: No


3. Service Type

 Certified Mail Express Mail Registered Return Receipt for Merchandise Insured Mail C.O.D.

4. Restricted Delivery? (Extra Fee)

 Yes

UNITED STATES POSTAL SERVICE



First-Class Mail
Postage & Fees Paid
USPS
Permit No. G-10

• Sender: Please print your name, address, and ZIP+4 in this box •

U.S. DEPARTMENT OF THE INTERIOR
BUREAU OF LAND MANAGEMENT
ONE NORTH CENTRAL AVENUE SUITE 800
PHOENIX, AZ 85004-4427

PHOENIX, ARIZONA

2008 MAY 27 A 9:31

RECEIVED
BLM AZ STATE OFFICE

AZ-933

TS

AMC370040





United States Department of the Interior



BUREAU OF LAND MANAGEMENT
Arizona State Office
One North Central Avenue, Suite 800
Phoenix, Arizona 85004-4427
www.blm.gov/az/

May 20, 2008

In Reply Refer To:
3800 (AZ-933) TS
AMC370040

CERTIFIED MAIL - RETURN RECEIPT REQUESTED

DECISION

CAMERON WADE
5454 SENEGAL ST
OCEANSIDE, CA 92057
CM-RRR #7007 3020 0000 8492 8471

:
:
:
:

This decision affects those claims shown
in the block below:

CAMERON PATRICIA
5454 SENEGAL ST
OCEANSIDE, CA 92057
CM-RRR #7007 3020 0000 8492 8488

AMC370051
WASHED GOLD

MINING CLAIMS DECLARED FORFEITED

The mining claim(s) listed above have been declared forfeited for failure to file the required maintenance fee payment or small miner's maintenance fee waiver (waiver).

Claimants are required to pay an annual non-refundable maintenance fee of \$125, or submit a waiver, on or before September 1 of each year. These requirements were established by 30 United States Code (U.S.C.) 28-f-k, as amended, and 43 Code of Federal Regulations (CFR) 3834 and 3835.

A small miner's maintenance fee waiver was timely received; however, our records do not show receipt of an affidavit of labor on or before December 30, 2007. Therefore, the mining claims listed above are declared forfeited.

This decision does not relieve you of the liability for reclamation of all areas disturbed by your activities on lands encompassed by the subject mining claim(s) and/or site(s). After you complete the reclamation, you must notify the authorized officer of the appropriate surface managing agency so that the authorized officer may conduct a final site inspection and determine whether you may be released from liability. If you fail to reclaim the land to the satisfaction of the authorized officer, the surface management agency may cite you for noncompliance under its surface management regulations. *

For land administered by the Bureau of Land Management (BLM), if you fail to reclaim the land to the satisfaction of the authorized officer as required in 43 CFR Subpart 3809, BLM will issue an order of noncompliance under 43 CFR 3809.601(a). If you fail to comply with the noncompliance order, BLM may take further action under 43 CFR 3809.604. Failure to conduct reclamation is a prohibited act that may subject you to criminal penalties. See 43 CFR 3809.605(h) and 43 CFR 3809.700.

This decision may be appealed to the Interior Board of Land Appeals, Office of the Secretary, in accordance with the regulations contained in 43 CFR, Part 4, and the enclosed Form 1842-1. If an appeal is taken, your notice of appeal must be filed in this office (at the above address) within 30 days from receipt of this decision. The appellant has the burden of showing that the decision appealed from is in error.

If you wish to file a petition pursuant to regulation 43 CFR 4.21 (58 FR 4939, January 19, 1993) for a stay of the effectiveness of this decision during the time that your appeal is being reviewed by the Board, the petition for a stay must accompany your notice of appeal. A petition for a stay is required to show sufficient justification based on the standards listed below. Copies of the notice of appeal and petition for a stay must also be submitted to each party named in this decision and to the Interior Board of Land Appeals and to the appropriate Office of the Solicitor (see 43 CFR 4.413) at the same time the original documents are filed with this office. If you request a stay, you have the burden of proof to demonstrate that a stay should be granted.

Standards for Obtaining a Stay

Except as otherwise provided by law or other pertinent regulation, a petition for a stay of a decision pending appeal shall show sufficient justification based on the following standards:

- (1) The relative harm to the parties if the stay is granted or denied,
- (2) The likelihood of the appellant's success on the merits,
- (3) The likelihood of immediate and irreparable harm if the stay is not granted, and
- (4) Whether the public interest favors granting the stay.

Please include your AMC serial number(s) on all correspondence. If additional information is required, please contact Tony Smith at 602-417-9355.



Alvin L. Burch
Group Administrator
Renewable Resources and Minerals

Enclosure
Appeal Form 1842-1



United States Department of the Interior



BUREAU OF LAND MANAGEMENT

Arizona State Office

One North Central Avenue, Suite 800

Phoenix, Arizona 85004-4427

www.blm.gov/az/

May 20, 2008

In Reply Refer To:
3800 (AZ-933) TS
AMC370040

CERTIFIED MAIL - RETURN RECEIPT REQUESTED

DECISION

CAMERON PATRICIA
5454 SENEGAL ST
OCEANSIDE, CA 92057
CM-RRR #7007 3020 0000 8492 8488

This decision affects those claims shown
in the block below:

CAMERON WADE
5454 SENEGAL ST
OCEANSIDE, CA 92057
CM-RRR #7007 3020 0000 8492 8471

AMC370051
WASHED GOLD

MINING CLAIMS DECLARED FORFEITED

The mining claim(s) listed above have been declared forfeited for failure to file the required maintenance fee payment or small miner's maintenance fee waiver (waiver).

Claimants are required to pay an annual non-refundable maintenance fee of \$125, or submit a waiver, on or before September 1 of each year. These requirements were established by 30 United States Code (U.S.C.) 28-f-k, as amended, and 43 Code of Federal Regulations (CFR) 3834 and 3835.

A small miner's maintenance fee waiver was timely received; however, our records do not show receipt of an affidavit of labor on or before December 30, 2007. Therefore, the mining claims listed above are declared forfeited.

This decision does not relieve you of the liability for reclamation of all areas disturbed by your activities on lands encompassed by the subject mining claim(s) and/or site(s). After you complete the reclamation, you must notify the authorized officer of the appropriate surface managing agency so that the authorized officer may conduct a final site inspection and determine whether you may be released from liability. If you fail to reclaim the land to the satisfaction of the authorized officer, the surface management agency may cite you for noncompliance under its surface management regulations.

For land administered by the Bureau of Land Management (BLM), if you fail to reclaim the land to the satisfaction of the authorized officer as required in 43 CFR Subpart 3809, BLM will issue an order of noncompliance under 43 CFR 3809.601(a). If you fail to comply with the noncompliance order, BLM may take further action under 43 CFR 3809.604. Failure to conduct reclamation is a prohibited act that may subject you to criminal penalties. See 43 CFR 3809.605(h) and 43 CFR 3809.700.

This decision may be appealed to the Interior Board of Land Appeals, Office of the Secretary, in accordance with the regulations contained in 43 CFR, Part 4, and the enclosed Form 1842-1. If an appeal is taken, your notice of appeal must be filed in this office (at the above address) within 30 days from receipt of this decision. The appellant has the burden of showing that the decision appealed from is in error.

If you wish to file a petition pursuant to regulation 43 CFR 4.21 (58 FR 4939, January 19, 1993) for a stay of the effectiveness of this decision during the time that your appeal is being reviewed by the Board, the petition for a stay must accompany your notice of appeal. A petition for a stay is required to show sufficient justification based on the standards listed below. Copies of the notice of appeal and petition for a stay must also be submitted to each party named in this decision and to the Interior Board of Land Appeals and to the appropriate Office of the Solicitor (see 43 CFR 4.413) at the same time the original documents are filed with this office. If you request a stay, you have the burden of proof to demonstrate that a stay should be granted.

Standards for Obtaining a Stay

Except as otherwise provided by law or other pertinent regulation, a petition for a stay of a decision pending appeal shall show sufficient justification based on the following standards:

- (1) The relative harm to the parties if the stay is granted or denied,
- (2) The likelihood of the appellant's success on the merits,
- (3) The likelihood of immediate and irreparable harm if the stay is not granted, and
- (4) Whether the public interest favors granting the stay.

Please include your AMC serial number(s) on all correspondence. If additional information is required, please contact Tony Smith at 602-417-9355.



Alvin L. Burch
Group Administrator
Renewable Resources and Minerals

Enclosure
Appeal Form 1842-1

SENDER: COMPLETE THIS SECTION

- Complete items 1, 2, and 3. Also complete item 4 if Restricted Delivery is desired.
- Print your name and address on the reverse so that we can return the card to you.
- Attach this card to the back of the mailpiece, or on the front if space permits.

1. Article Addressed to:

CAMERON PATRICIA
 5454 SENEGAL ST
 OCEANSIDE, CA 92057

2. Article Number
(Transfer from service label)

7007 3020 0000 8492 8488

COMPLETE THIS SECTION ON DELIVERY

A. Signature *Patricia Cameron* Agent
 Addressee

B. Received by (Printed Name) C. Date of Delivery
 5/22/08

D. Is delivery address different from item 1? Yes
 If YES, enter delivery address below: No

3. Service Type
 Certified Mail Express Mail
 Registered Return Receipt for Merchandise
 Insured Mail C.O.D.

4. Restricted Delivery? (Extra Fee) Yes



UNITED STATES
DEPARTMENT OF THE INTERIOR
BUREAU OF LAND MANAGEMENT
ARIZONA STATE OFFICE
ONE NORTH CENTRAL AVENUE, SUITE 800
PHOENIX, ARIZONA 85004-4427

In Reply Refer To:
AMC370040
(AZ933) TS

June 12, 2008

Certified Mail Return Receipt Requested No. 7006 3450 0002 4719 3706

RECEIVED

JUN 16 2008

Board of Land Appeals

Memorandum

To: Board of Land Appeals, Office of the Secretary

From: Deputy State Director, Resources Division


Subject: Transmitting Appeal of: Patricia and Wade Cameron

Kind of Application: Mining Claim Decision for AMC370051; Claim Name: WASHED GOLD

Referring to the above-cited case, I am transmitting a notice of an appeal from the decision of the

Lands and Minerals Adjudication & Withdrawals Department dated May 20, 2008

- There are no conflicting cases of record.
- The conflicting cases shown on the status sheet have been properly noted as to the appeal and favorable action thereon suspended pending final action on the appeal.
- The records of the conflicting or reference cases identified below are transmitted herewith for use in connection with the appeal.


Michael A. Taylor

Point of Contact: Tony Smith, AZ933
602-417-9355

Return files to address listed above.

Enclosure (copy of decision)

cc: BLM; Patricia and Wade Cameron; Field Solicitor: John Gaudio

UNITED STATES DEPARTMENT OF THE INTERIOR
BUREAU OF LAND MANAGEMENT
ARIZONA STATE OFFICE

Memorandum

To: Case File AMC370040
From: Tony Smith, LLE
Subject: Documentation of Conversation

Name of Person contacted: Vivian Titus

Telephone Number of Person Contacted: 602-417-9498

Date of Contact: 06/16/2008

Summary: I asked Vivian Titus about requesting an IBLA case back because a missing affidavit of labor had turned up.

Vivian Titus contacted our field solicitor, John Guido, to check with IBLA in regards of my requesting to remand a case to be sent back to the Arizona State Office of the Bureau of Land Management. Normally this would be done as a request from the field solicitor. John Guido, 6/17/08, contacted Vivian Titus to inform us that the IBLA said, that in this particular circumstance it would be ok for me to send a written request for the appeal to be returned.

As was told to me by Vivian Titus, LLE.

This is to show record that permission was granted for the request directly from the State office.

OFFICIAL COPIES /C... /SD READ/ /GROUP/ /SECTION/ /AUTHOR

Appeal Cameron - Cameron

*3833 (AZ-933) TS
Wade and Patricia Cameron
6/18/08*

In Reply Refer To:
3833 (AZ-933) TS
AMC370051

Memorandum

To: Board of Land Appeals, Office of the Secretary, 801 North Quincy Street,
Suite 300, Arlington, Virginia 22203

From: Michael A. Taylor
Deputy State Director, Resources Division

Subject: Transmitting to Set Aside and Remand Case for Wade and Patricia Cameron,
Interior Board of Lands Appeal 2008-189, Vacating Decision May 20, 2008.

On May 20, 2008, a small miner's maintenance fee waiver was timely received from Wade and Patricia Cameron for mining claim AMC370051 (Washed Gold); however, our records did not show receipt of an Affidavit of Labor on or before December 30, 2007. Therefore, the mining claim listed above was declared forfeit.

On June 13, 2008, the Affidavit of Labor was discovered. Please remand the case back to the Bureau of Land Management Arizona State Office, where the Affidavit of Labor will be processed.

If any additional information is required, please contact Tony Smith at 602-417-9355.

cc: Wade and Patricia Cameron
5454 Senegal Street
Oceanside, California 92057

TSmith:06/18/08



CERTIFIED

United States Department of the Interior

OFFICE OF HEARINGS AND APPEALS
Interior Board of Land Appeals
801 N. Quincy Street, Suite 300
Arlington, Virginia 22203



703-235-3750

703-235-8349 (fax)

July 9, 2008

IBLA 2008-189)	AMC370051
)	
WADE AND PATRICIA CAMERON)	Mining Claim Fees
)	
)	Vacated and Remanded

ORDER

On July 2, 2008, the Deputy Director, Resources Division, Arizona State Office, Bureau of Land Management (BLM), notified the Board that the May 20, 2008, decision being appealed, which declared appellants' mining claim, AMC370051, forfeited and void, was issued in error. He requested remand of the case.

Accordingly, pursuant to the authority delegated to the Board of Land Appeals by the Secretary of the Interior, 43 C.F.R. § 4.1, the decision is vacated and the case is remanded to BLM.

Bruce R. Harris
Deputy Chief Administrative Judge

I concur:

H. Barry Holt
Chief Administrative Judge

APPEARANCES:

Wade and Patricia Cameron
5454 Senegal Street
Oceanside, CA 92057

IBLA 2008-189

Michael A. Taylor
Deputy State Director
Arizona State Office
Bureau of Land Management
U.S. Department of the Interior
One North Central Avenue, Suite 800
Phoenix, AZ 85004-4427

735 6/19/08
LMT 6/19/08
A. B. 6/20/08
Muller 6/20/08
Taylor 6/20/08

JUN 30 2008

In Reply Refer To:
3833 (AZ-933) TS
AMC370051

Memorandum

To: Board of Land Appeals, Office of the Secretary, 801 North Quincy Street,
Suite 300, Arlington, Virginia 22203

From: Michael A. Taylor **Michael A. Taylor**
Deputy State Director, Resources Division

Subject: Transmitting to Set Aside and Remand Case for Wade and Patricia Cameron,
Interior Board of Lands Appeal 2008-189, Vacating Decision May 20, 2008.

On May 20, 2008, a small miner's maintenance fee waiver was timely received from Wade and Patricia Cameron for mining claim AMC370051 (Washed Gold); however, our records did not show receipt of an Affidavit of Labor on or before December 30, 2007. Therefore, the mining claim listed above was declared forfeit.

On June 13, 2008, the Affidavit of Labor was discovered. Please remand the case back to the Bureau of Land Management Arizona State Office, where the Affidavit of Labor will be processed.

If any additional information is required, please contact Tony Smith at 602-417-9355.

cc: Wade and Patricia Cameron
5454 Senegal Street
Oceanside, California 92057

TSmith:djj:06/18/08

SENDER: COMPLETE THIS SECTION

- Complete items 1, 2, and 3. Also complete item 4 if Restricted Delivery is desired.
- Print your name and address on the reverse so that we can return the card to you.
- Attach this card to the back of the mailpiece, or on the front if space permits.

1. Article Addressed to:

ANTELL LISA
 BOX 265
 WICKENBURG, AZ 85359

933 TS AMC370040

FEB 20 2008

COMPLETE THIS SECTION ON DELIVERY

A. Signature

X

 Agent AddresseeB. Received by (*Printed Name*)

C. Date of Delivery

D. Is delivery address different from item 1? YesIf YES, enter delivery address below: No

3. Service Type


 Certified Mail Express Mail Registered Return Receipt for Merchandise Insured Mail C.O.D.4. Restricted Delivery? (*Extra Fee*) Yes

2. Article Number

(Transfer from service label)

7007 2680 0000 8514 2813

UNITED STATES POSTAL SERVICE



First-Class Mail
Postage & Fees Paid
USPS
Permit No. G-10

- Sender: Please print your name, address, and ZIP+4 in this box •

AZ
933

U.S. DEPARTMENT OF THE INTERIOR
BUREAU OF LAND MANAGEMENT
ARIZONA STATE OFFICE
ONE NORTH CENTRAL AVE. SUITE 800
PHOENIX, ARIZONA 85004-4427



United States Department of the Interior



BUREAU OF LAND MANAGEMENT
Arizona State Office
One North Central Avenue, Suite 800
Phoenix, Arizona 85004-4427
www.blm.gov/az/

In Reply Refer To:
3800 (AZ-933) TS ✓
AMC370040

February 20, 2008

CERTIFIED MAIL - RETURN RECEIPT REQUESTED No. 7007 2680 0000 8514 2813

DECISION

ANTELL LISA : This decision affects those claims shown
BOX 265 : in the block below:
WICKENBURG, ARIZONA 85359 :

AMC370040
ARIZONA GOLD

MINING CLAIMS DECLARED FORFEITED

The mining claims listed above have been declared forfeited for failure to file the required maintenance fee payment or small miner's maintenance fee waiver (waiver).

Claimants are required to pay an annual non-refundable maintenance fee of \$125, or submit a waiver, on or before September 1 of each year. These requirements were established by 30 (United States Code) 28-f-k, as amended, and 43 Code of Federal Regulations (CFR) 3834 and 3835.

Our records do not show receipt of a maintenance fee payment, or waiver received on or before September 1, 2007, for the 2008 assessment year, for the claims listed above. Therefore, the claims are forfeited.

This decision does not relieve you of the liability for reclamation of all areas disturbed by your activities on lands covered by the subject mining claim(s) and/or site(s). After you complete the reclamation, you must notify the authorized officer of the appropriate surface managing agency so that the authorized officer may conduct a final site inspection and determine whether you may be released from liability.

If you fail to reclaim the land to the satisfaction of the authorized officer, the surface management agency may cite you for noncompliance under its surface management regulations.

For land administered by the Bureau of Land Management (BLM), if you fail to reclaim the land to the satisfaction of the authorized officer as required in 43 CFR Subpart 3809, BLM will issue an order of noncompliance under 43 CFR 3809.601(a). If you fail to comply with the noncompliance order, BLM may take further action under 43 CFR 3809.604. Failure to conduct reclamation is a prohibited act that may subject you to criminal penalties. See 43 CFR 3809.605(h) and 43 CFR 3809.700.

This decision may be appealed to the Interior Board of Land Appeals, Office of the Secretary, in accordance with the regulations contained in 43 CFR, Part 4, and the enclosed Form 1842-1. If an appeal is taken, your notice of appeal must be filed in this office (at the above address) within 30 days from receipt of this decision. The appellant has the burden of showing that the decision appealed from is in error.

If you wish to file a petition pursuant to regulation 43 CFR 4.21 (58 FR 4939, January 19, 1993) for a stay of the effectiveness of this decision during the time that your appeal is being reviewed by the Board, the petition for a stay must accompany your notice of appeal. A petition for a stay is required to show sufficient justification based on the standards listed below. Copies of the notice of appeal and petition for a stay **must** also be submitted to each party named in this decision and to the Interior Board of Land Appeals and to the appropriate Office of the Solicitor (see 43 CFR 4.413) at the same time the original documents are filed with this office. If you request a stay, you have the burden of proof to demonstrate that a stay should be granted.

Standards for Obtaining a Stay

Except as otherwise provided by law or other pertinent regulation, a petition for a stay of a decision pending appeal shall show sufficient justification based on the following standards:

- (1) The relative harm to the parties if the stay is granted or denied,
- (2) The likelihood of the appellant's success on the merits,
- (3) The likelihood of immediate and irreparable harm if the stay is not granted, and
- (4) Whether the public interest favors granting the stay.

Please include your AMC serial number(s) on all correspondence. If additional information is required, please call Tony Smith at 602-417-9355.



Alvin L. Burch
Group Administrator
Renewable and Mineral Resources Group

Enclosure
Appeal Form 1842-1

CERTIFIED MAIL™

UNITED STATES
DEPARTMENT OF THE INTERIOR
Bureau of Land Management
Arizona State Office
One N. Central Avenue, Suite 800
Phoenix, AZ 85004-4427



7007 2680 0000 8514 2813



UNITED STATES POSTAGE
U.S. OFFICIAL MAIL
PENALTY FOR
PRIVATE USE \$300
FITNEY BOWES
02 1A
0004205804 FEB 20 2008
\$ 05.38⁰
MAILED FROM ZIP CODE 85004

933

OFFICIAL BUSINESS
PENALTY FOR PRIVATE USE \$300

PHOENIX, ARIZONA

ANTELL LISA
BOX 255
WICKENBURG, AZ 85359

UNCLAIMED

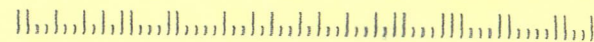
Name
1st Name
2-21

RECEIVED
BLM AZ STATE OFFICE
2008 MAR 18 P 1:28
JNH

NIXIE 850 48 1 40 03/17/08

RETURN TO SENDER
UNCLAIMED
UNABLE TO FORWARD

BC: 85004442700 *1214-02133-20-41



850044427

PLACE STICKER AT TOP OF ENVELOPE TO THE RIGHT
OF THE RETURN ADDRESS, FOLD AT DOTTED LINE



United States Department of the Interior



BUREAU OF LAND MANAGEMENT

Arizona State Office

One North Central Avenue, Suite 800

Phoenix, Arizona 85004-4427

www.blm.gov/az/

In Reply Refer To:
3800 (AZ-933) TS ✓
AMC370040

February 20, 2008

CERTIFIED MAIL - RETURN RECEIPT REQUESTED No. 7007 2680 0000 8514 2813

DECISION

ANTELL LISA
BOX 265
WICKENBURG, ARIZONA 85359

:
:
:

This decision affects those claims shown
in the block below:

AMC370040 ✓
ARIZONA GOLD

MINING CLAIMS DECLARED FORFEITED

The mining claims listed above have been declared forfeited for failure to file the required maintenance fee payment or small miner's maintenance fee waiver (waiver).

Claimants are required to pay an annual non-refundable maintenance fee of \$125, or submit a waiver, on or before September 1 of each year. These requirements were established by 30 (United States Code) 28-f-k, as amended, and 43 Code of Federal Regulations (CFR) 3834 and 3835.

Our records do not show receipt of a maintenance fee payment, or waiver received on or before September 1, 2007, for the 2008 assessment year, for the claims listed above. Therefore, the claims are forfeited.

This decision does not relieve you of the liability for reclamation of all areas disturbed by your activities on lands covered by the subject mining claim(s) and/or site(s). After you complete the reclamation, you must notify the authorized officer of the appropriate surface managing agency so that the authorized officer may conduct a final site inspection and determine whether you may be released from liability.

If you fail to reclaim the land to the satisfaction of the authorized officer, the surface management agency may cite you for noncompliance under its surface management regulations.

For land administered by the Bureau of Land Management (BLM), if you fail to reclaim the land to the satisfaction of the authorized officer as required in 43 CFR Subpart 3809, BLM will issue an order of noncompliance under 43 CFR 3809.601(a). If you fail to comply with the noncompliance order, BLM may take further action under 43 CFR 3809.604. Failure to conduct reclamation is a prohibited act that may subject you to criminal penalties. See 43 CFR 3809.605(h) and 43 CFR 3809.700.

This decision may be appealed to the Interior Board of Land Appeals, Office of the Secretary, in accordance with the regulations contained in 43 CFR, Part 4, and the enclosed Form 1842-1. If an appeal is taken, your notice of appeal must be filed in this office (at the above address) within 30 days from receipt of this decision. The appellant has the burden of showing that the decision appealed from is in error.

If you wish to file a petition pursuant to regulation 43 CFR 4.21 (58 FR 4939, January 19, 1993) for a stay of the effectiveness of this decision during the time that your appeal is being reviewed by the Board, the petition for a stay must accompany your notice of appeal. A petition for a stay is required to show sufficient justification based on the standards listed below. Copies of the notice of appeal and petition for a stay **must** also be submitted to each party named in this decision and to the Interior Board of Land Appeals and to the appropriate Office of the Solicitor (see 43 CFR 4.413) at the same time the original documents are filed with this office. If you request a stay, you have the burden of proof to demonstrate that a stay should be granted.

Standards for Obtaining a Stay

Except as otherwise provided by law or other pertinent regulation, a petition for a stay of a decision pending appeal shall show sufficient justification based on the following standards:

- (1) The relative harm to the parties if the stay is granted or denied,
- (2) The likelihood of the appellant's success on the merits,
- (3) The likelihood of immediate and irreparable harm if the stay is not granted, and
- (4) Whether the public interest favors granting the stay.

Please include your AMC serial number(s) on all correspondence. If additional information is required, please call Tony Smith at 602-417-9355.



Alvin L. Burch
Group Administrator
Renewable and Mineral Resources Group

Enclosure
Appeal Form 1842-1

SENDER: COMPLETE THIS SECTION

- Complete items 1, 2, and 3. Also complete item 4 if Restricted Delivery is desired.
- Print your name and address on the reverse so that we can return the card to you.
- Attach this card to the back of the mailpiece, or on the front if space permits.

1. Article Addressed to: **APR 02 2008**

Michael Cupp
2665 Spring Valley Lane NW
Salem, Oregon 97304
933(TS) AMC370040

2. Article Number
 (Transfer from service label)

7006 3450 0002 4719 3584

COMPLETE THIS SECTION ON DELIVERY

A. Signature

X

Michael Cupp

- Agent
 Addressee

B. Received by (Printed Name)

Michael Cupp

C. Date of Delivery

D. Is delivery address different from item 1? Yes

If YES, enter delivery address below:

No

APR 07 2008

USPS SALEM OR

3. Service Type

- Certified Mail Express Mail
 Registered Return Receipt for Merchandise
 Insured Mail C.O.D.

4. Restricted Delivery? (Extra Fee)

Yes

UNITED STATES POSTAL SERVICE

PHOENIX OR 973

07 APR 2008 PM 2 L

First-Class Mail
Postage & Fees Paid
USPS
Permit No. G-10

- Sender: Please print your name, address, and ZIP+4 in this box •

AZ
933

U.S. DEPARTMENT OF THE INTERIOR
BUREAU OF LAND MANAGEMENT
ARIZONA STATE OFFICE
ONE NORTH CENTRAL AVE. SUITE 800
PHOENIX, ARIZONA 85004-4427

PHOENIX, ARIZONA

2008 APR 10 P 1:46

RECEIVED
BLM AZ STATE OFFICE



TS
3/21/08

In Reply Refer To:
3800 (AZ-933) TS
AMC370040

April 02, 2008

CERTIFIED MAIL - RETURN RECEIPT REQUESTED

NOTICE

Michael Cupp	:	Placer Mining Claim
2665 Spring Valley Lane NW	:	AMC370041
Salem, Oregon 97304	:	AU FIND
CM-RRR #7006 3450 0002 4719 3584	:	
	:	
Christopher A. Demarinis	:	
305 S. Highland Rd.	:	
Sister Bay, Wisconsin 54234	:	
CM-RRR #7006 3450 0002 4719 3591	:	

Transfer Not Processed

The Arizona State Office, Bureau of Land Management (BLM), received a Quit Claim Deed (QCD), on February 01, 2008, transferring a *portion* of the mining claim listed above from Christopher A. Demarinis to Mike Cupp. A segregated mining claim must be a minimum of 10 acres. The claim being transferred (AMC370041) is only 2.5 acres in size. A mining claim of less than 10 acres in size must be rejected and not processed.

When you transfer a *portion* of a mining claim, it is referred to as a segregated claim. When you file a segregated claim, BLM establishes a new mining claim for the portion being segregated and a new AMC serial number is assigned to the new claim. In order to properly file a segregated claim, along with the QCD, you must also file a copy of the original location notice and a map showing exactly which portion of the original claim is being segregated. You must also pay a \$15 processing fee and \$10 transfer fee, per transferee, per mining claim. The portion of the claim being transferred may be no less than 10 acres. The non-refundable processing fee paid will be retained by BLM and no further action will be taken.

If you have questions or concerns, please contact Tony Smith at 602-417-9355. Please include your AMC numbers on all correspondence.

/s/ Alvin L. Burch

Alvin L. Burch
Group Administrator
Renewable and Mineral Resources Group

TSmith:pb:3/25/08

Date: 03/31 /2008

ROUTING AND TRANSMITTAL SLIP

TO: <i>(Name, office symbol, room number, building, Agency/Post)</i>	Initials	Date
1. Tony Smith (AZ-933)	TS	3/31/08
2. Al Burch (AZ-932)	A. Burch	4/2/08
3. Pauline Brown – for mailing (AZ-933)	PB	APR 02 2008
4.		
5.		
6.		
7.		
8.		
9.		

Action	File	Note and Return
Approval	For Clearance	Per Conversation
As Requested	For Correction	Prepare Reply
Circulate	For Your Information	See Me
Comment	Investigate	<input checked="" type="checkbox"/> Signature
Coordination	Justify	<input checked="" type="checkbox"/> Surname

REMARKS:

DO NOT use this form as a RECORD of approvals, concurrences, disposal, clearances, and similar actions.

From: <i>(Name, org. symbol, Agency/Post)</i>	Room No.
Tony Smith Land Law Examiner, (AZ-933)	Phone No. 602-417-9355

OPTIONAL FORM 41 (REV. 7/76)
Prescribed by GSA
FPMR (41 CFR) 101-11.206

QUITCLAIM DEED

The undersigned grantor(s), for valuable consideration, receipt of which is hereby acknowledged, in the amount of \$10, or other values, do we hereby remise, release and forever quit claim to the following described property in the county of YAVAPAI State of ARIZONA A 2.5 Acre Portion of M.C. "AU FIND" More Particularly Described As The NW 1/4 of the

SW 1/4 of the NW 1/4 of the SE 1/4 Of T13N, Range 1W, Section 22, Quarter Section SE
in Township 13N Range 1W Section 22 Quarter Section SE AMC # 370041

** Note: There Shall be a 20 Foot Easement Around the Above For the Purposes of Access

To: MIKE CUPP

Whose Address is: 2665 Spring Valley Ln. NW, Salem, OR 97304

IN WITNESS WHEREOF, The said first party has signed and sealed these presents the day and year first above written.

Signed, sealed and delivered in presence of:

Christopher A. Demarinis
Christopher A. Demarinis First Party/Owner


STATE OF Wisconsin }
COUNTY OF Door }

ACKNOWLEDGEMENT

On this 2nd day of January, 2008, 2007, before me, the undersigned Notary Public, personally appeared Chris Demarinis, personally known to me (or proved to me on the basis of satisfactory evidence) to be the person(s) whose name(s) is/are subscribed to the within instrument and acknowledged to me that he/she/they executed the same in his/her/their authorized capacity(ies), and that by his/her/their signature(s) on the instrument the person(s), or the entity upon behalf of which the person(s) acted, executed the instrument.

WITNESS my hand and official seal.

Karen Knudson
Signature of Notary Public



PHOENIX, ARIZONA

2008 FEB - 1 A 8: 18

RECEIVED
B.L.M. AZ STATE OFFICE

ENTERED INTO COMPUTER

NOT accepted
TAS. 3/25/08

1/28/08

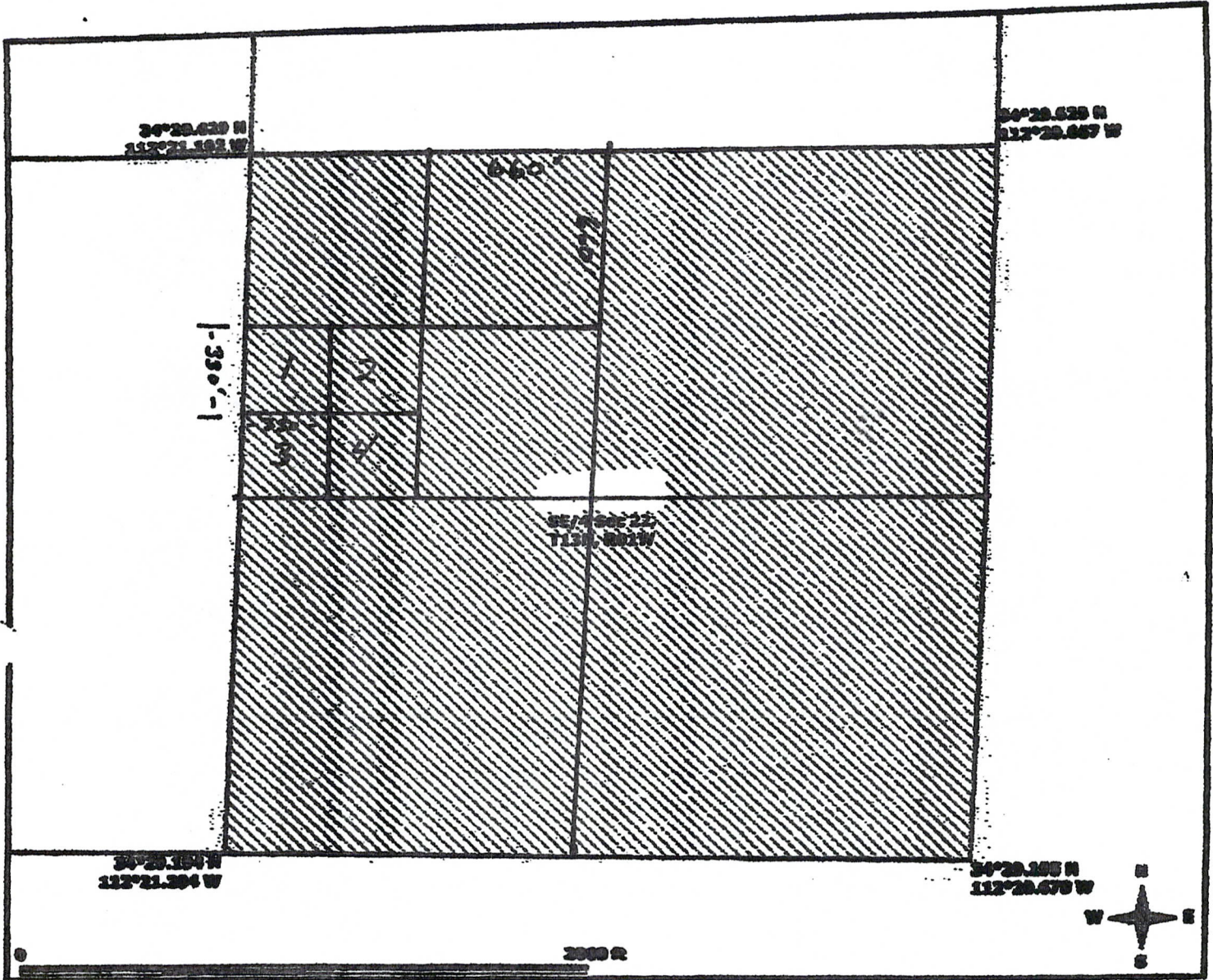
TO: Mike @ BLM

I spoke with you on the telephone regarding Quitclaim Deed with AMC#370041. The seller of this deed was very vague about information regarding location and access to the area - would appreciate any help you can supply us with regards to this matter - I've enclosed a map that was sent to us however the portion in which this deed covers is unclear. If it would be easier for you to email me any information you can help us with would be greatly appreciated - email address is - Burtoncuff@msn.com.

Thank-you for your time -

RECEIVED
B.L.M. AZ STATE OFFICE
2008 FEB - 1 A 8: 18
PHOENIX, ARIZONA

Portion of
SE/4 Section 22, T13N, R01W
Yavapai County, Arizona
GPS Coordinates



GPS Coordinates presented here are in the Universal Transverse Mercator (UTM) Zone 12 N coordinate system using the North America Datum for 1983 (NAD83).

Note that these coordinates are based upon the best data we have accumulated, but are not exact. This information is for the purpose of locating your property only. Prior to building a fence or any structures on your land, you should contact a licensed surveyor to mark the exact corners of your property.

FFN: Mike -

Can you mark the actual area on this map that my deed covers.

Thank-you
 Michael Cluff -

Map Developed:
 January 18, 2007

RECEIVED
 B.L.M. AZ STATE OFFICE
 FEB - 18 2008
 8:18

United States Department of the Interior
Bureau of Land Management
 BUSINESS & SUPPORT SVCS DIV
 ONE N CENTRAL AVE SUITE 800
 PHOENIX, AZ 85004 -4427
 Phone: (602) 417-9200

Receipt

No: 1646714

Transaction #: 1700762	
Date of Transaction: 02/01/2008	
CUSTOMER:	MICHAEL CUPP 2665 SPRING VALLEY LN NW SALEM,OR 97304

LINE #	QTY	DESCRIPTION	REMARKS	UNIT PRICE	TOTAL
1	1.00	LOCATABLE MINERALS / MINING CLAIMS- NOT NEW-UNADJUD,ONE AUTH NO. ONLY / MINING CLAIM MONEY RECEIVED (455) CASES: AMC370041/\$10.00	TRF	- n/a -	10.00
TOTAL:					\$10.00

PAYMENT INFORMATION			
1	AMOUNT:	\$10.00	POSTMARKED: 1/29/08 0:00
	TYPE:	CHECK	RECEIVED: 02/01/2008
	CHECK NO:	3235	
	NAME:	CUPP, MICHAEL D 2665 SPRING VALLEY LN NW SALEM OR 97304	

REMARKS

This receipt was generated by the automated BLM Collections and Billing System and is a paper representation of a portion of the official electronic record contained therein.

**DEPARTMENT OF THE INTERIOR
BUREAU OF LAND MANAGEMENT
MINING CLAIMS
(LIVE) Serial Register Page**

RunDate/Time: 03/17/08 04:43 PM

Page 1 of 1

01 10-21-1976;090STAT0090;43USC1744
Case Type 384201: PLACER CLAIM
Claim Name: AU FIND
Commodity :
Case Disposition: ACTIVE

**Serial Number
AMC370041**

Name & Address	Int Rel	% Interest
DEMARIS CHRISTOPHER A 305 S. HIGHLAND RD SISTER BAY, WI 54234	CLAIMANT	0.000000

Mer Twp	Rng	Sec	Quadrant	District/Resource	County
14	0130N	0010W	022	SE	HASSAYAMPA FIELD OFFICE YAVAPAI

Act Date	Code	Action	Action Remarks	Receipt Number
12/05/2005	403	LOCATION DATE		
02/21/2006	395	RECORDATION NOTICE RECD	1	1235192
08/20/2007	483	SMALL MINER CERT FILED	2008	
12/27/2007	480	EVID OF ASSMT FILED	2007	1627783
07/28/2006	483	SMALL MINER CERT FILED	2007	
07/28/2006	480	EVID OF ASSMT FILED	2006	1323775
02/21/2006	484	LOCATION YEAR / MAINTENANCE FEE	2006	1235192
03/14/2008	392	MONIES RECEIVED	\$20.00;1	1671660
02/01/2008	392	MONIES RECEIVED	\$10.00;1	1646714
01/05/2007	396	TRF OF INTEREST FILED	ANTELL LISA	1420186
10/11/2006	669	LAND STATUS CHECKED		
07/28/2006	396	TRF OF INTEREST FILED	BROWN JASON	1323775
07/28/2006	396	TRF OF INTEREST FILED	BROWN ADAM	1323775
07/28/2006	396	TRF OF INTEREST FILED	CREPEZZI ANTHONY	1323775
07/28/2006	396	TRF OF INTEREST FILED	CREPEZZI PENNY	1323775
07/28/2006	396	TRF OF INTEREST FILED	MCALLISTER STEVE	1323775
07/28/2006	396	TRF OF INTEREST FILED	TUCKER MIKE	1323775
07/28/2006	396	TRF OF INTEREST FILED	TUCKER JACK	1323775
07/28/2006	396	TRF OF INTEREST FILED	TUCKER LISA	1323775
02/21/2006	501	ACCT ADV IN LEAD FILE	AMC370040;	

Line Nr Remarks

DEPARTMENT OF THE INTERIOR
BUREAU OF LAND MANAGEMENT

MC Customer Information - WITH Legal Description
ACTIVE CLAIMS

DEMARIS CHRISTOPHER A
305 S. HIGHLAND RD

INT-REL: CLAIMANT

CUSTOMER ID: 2245545

Serial No	Claim Name/Number	County	D	Claim Type	Acq	Acq Dt	Mi	Twn	Rng	Sec	Subdivision
AMC870041	AU FIND	YAVAPAI	A	PLACER CLAIM	2008	12/05/2008	14	0130N	0010W	022	SE

- AMC355567
- AMC356819
- AMC356934
- AMC357044
- AMC361175
- AMC363175
- AMC364287
- AMC364653
- AMC364750
- AMC364975
- AMC365113
- AMC365246
- AMC365936
- AMC369054
- AMC369635
- AMC369706
- AMC369938
- AMC370040
- AMC370774
- AMC370948
- AMC371577
- AMC371715
- AMC372543
- AMC372636
- AMC373746
- AMC373857
- AMC374507
- AMC374696
- AMC374709
- AMC374737
- AMC374744
- AMC375139
- AMC375150
- AMC375986
- AMC375993
- AMC376366
- AMC376657
- AMC381778
- AMC383827
- AMC385068

SENDER: COMPLETE THIS SECTION

- Complete items 1, 2, and 3. Also complete item 4 if Restricted Delivery is desired.
- Print your name and address on the reverse so that we can return the card to you.
- Attach this card to the back of the mailpiece, or on the front if space permits.

1. Article Addressed to: **NOV 07 2007**

Jack Tucker, et al
P.O. Box 265
Wickenburg, Arizona 85358
 933(AB) 355567, 356819, 356934, 357044, 361175, 363175, 364287, 364653, 364750, 364975, 365113, 365246, 365936, 369054, 369635, 369706, 369938, 370040, 370774, 370948, 371577, 371715, 372543, 372636, 373746, 373857, 374507, 374696, 374709, 374737, 374744, 375139, 375150, 375986, 375993, 376366, 376657, 381778, 383827, 385068.

2. Article Number **7006 2760 0005 5867 3581**
 (Transfer from service label)

COMPLETE THIS SECTION ON DELIVERY

A. Signature *Don Tucker* Agent Addressee

B. Received by (Printed Name) **LISA TUCKER** C. Date of Delivery

D. Is delivery address different from item 1? Yes
 If YES, enter delivery address below: No

3. Service Type
 Certified Mail Express Mail
 Registered Return Receipt for Merchandise
 Insured Mail C.O.D.

4. Restricted Delivery? (Extra Fee) Yes

SENDER: COMPLETE THIS SECTION

- Complete items 1, 2, and 3. Also complete item 4 if Restricted Delivery is desired.
- Print your name and address on the reverse so that we can return the card to you.
- Attach this card to the back of the mailpiece, or on the front if space permits.

1. Article Addressed to: **NOV 07 2007**

David and Brandy Tucker
2290 W. Wickenburg Way
Wickenburg, Arizona 85390
 933(AB) 355567, 356819, 356934, 357044, 361175, 363175, 364287, 364653, 364750, 364975, 365113, 365246, 365936, 369054, 369635, 369706, 369938, 370040, 370774, 370948, 371577, 371715, 372543, 372636, 373746, 373857, 374507, 374696, 374709, 374737, 374744, 375139, 375150, 375986, 375993, 376366, 376657, 381778, 383827, 385068.

2. Article Number **7006 2760 0005 5867 3611**
 (Transfer from service label)

COMPLETE THIS SECTION ON DELIVERY

A. Signature *Don Tucker* Agent Addressee

B. Received by (Printed Name) **LISA TUCKER** C. Date of Delivery

D. Is delivery address different from item 1? Yes
 If YES, enter delivery address below: No

3. Service Type
 Certified Mail Express Mail
 Registered Return Receipt for Merchandise
 Insured Mail C.O.D.

4. Restricted Delivery? (Extra Fee) Yes

SENDER: COMPLETE THIS SECTION

- Complete items 1, 2, and 3. Also complete item 4 if Restricted Delivery is desired.
- Print your name and address on the reverse so that we can return the card to you.
- Attach this card to the back of the mailpiece, or on the front if space permits.

1. Article Addressed to: **NOV 07 2007**

Russell Parken
P.O. Box 4063
Arizona City, Arizona 85223
 933(AB) 355567, 356819, 356934, 357044, 361175, 363175, 364287, 364653, 364750, 364975, 365113, 365246, 365936, 369054, 369635, 369706, 369938, 370040, 370774, 370948, 371577, 371715, 372543, 372636, 373746, 373857, 374507, 374696, 374709, 374737, 374744, 375139, 375150, 375986, 375993, 376366, 376657, 381778, 383827, 385068.

2. Article Number **7006 2760 0005 5867 3659**
 (Transfer from service label)

COMPLETE THIS SECTION ON DELIVERY

A. Signature *Russell Parken* Agent Addressee

B. Received by (Printed Name) **Russell Parken** C. Date of Delivery

D. Is delivery address different from item 1? Yes
 If YES, enter delivery address below: No

3. Service Type
 Certified Mail Express Mail
 Registered Return Receipt for Merchandise
 Insured Mail C.O.D.

4. Restricted Delivery? (Extra Fee) Yes

NOV 10 2007

SENDER: COMPLETE THIS SECTION

- Complete items 1, 2, and 3. Also complete item 4 if Restricted Delivery is desired.
- Print your name and address on the reverse so that we can return the card to you.
- Attach this card to the back of the mailpiece, or on the front if space permits.

1. Article Addressed to: **NOV 07 2007**

Max Strickman
6303 W. Acapulco Lane
Glendale, Arizona 85306
 933(AB) 355567, 356819, 356934, 357044, 361175, 363175, 364287, 364653, 364750, 364975, 365113, 365246, 365936, 369054, 369635, 369706, 369938, 370040, 370774, 370948, 371577, 371715, 372543, 372636, 373746, 373857, 374507, 374696, 374709, 374737, 374744, 375139, 375150, 375986, 375993, 376366, 376657, 381778, 383827, 385068.

2. Article Number **7005 3110 0000 2181 7305**
 (Transfer from service label)

COMPLETE THIS SECTION ON DELIVERY

A. Signature *Max Strickman* Agent Addressee

B. Received by (Printed Name) C. Date of Delivery

D. Is delivery address different from item 1? Yes
 If YES, enter delivery address below: No

3. Service Type
 Certified Mail Express Mail
 Registered Return Receipt for Merchandise
 Insured Mail C.O.D.

4. Restricted Delivery? (Extra Fee) Yes

NOV 9 2007

UNITED STATES POSTAL SERVICE

First-Class Mail
Postage & Fees Paid
USPS
Permit No. G-10

• Sender: Please print your name, address, and ZIP+4 in this box •

**U.S. DEPARTMENT OF THE INTERIOR
BUREAU OF LAND MANAGEMENT
ARIZONA STATE OFFICE
ONE NORTH CENTRAL AVE. SUITE 800
PHOENIX, ARIZONA 85004-4427**

ARIZONA
STATE OFFICE
PHOENIX, ARIZONA

2001 NOV 13 P 2:43

RECEIVED
BUREAU OF
LAND MANAGEMENT

AZ
933

UNITED STATES POSTAL SERVICE

First-Class Mail
Postage & Fees Paid
USPS
Permit No. G-10

• Sender: Please print your name, address, and ZIP+4 in this box •

**U.S. DEPARTMENT OF THE INTERIOR
BUREAU OF LAND MANAGEMENT
ARIZONA STATE OFFICE
ONE NORTH CENTRAL AVE. SUITE 800
PHOENIX, ARIZONA 85004-4427**

ARIZONA
STATE OFFICE
PHOENIX, ARIZONA

2001 NOV 13 P 2:43

RECEIVED
BUREAU OF
LAND MANAGEMENT

AZ
933

UNITED STATES POSTAL SERVICE

First-Class Mail
Postage & Fees Paid
USPS
Permit No. G-10

• Sender: Please print your name, address, and ZIP+4 in this box •

**U.S. DEPARTMENT OF THE INTERIOR
BUREAU OF LAND MANAGEMENT
ARIZONA STATE OFFICE
ONE NORTH CENTRAL AVE. SUITE 800
PHOENIX, ARIZONA 85004-4427**

ARIZONA
STATE OFFICE
PHOENIX, ARIZONA

2001 NOV 13 P 2:45

RECEIVED
BUREAU OF
LAND MANAGEMENT

AZ
933

UNITED STATES POSTAL SERVICE

First-Class Mail
Postage & Fees Paid
USPS
Permit No. G-10

• Sender: Please print your name, address, and ZIP+4 in this box •

**U.S. DEPARTMENT OF THE INTERIOR
BUREAU OF LAND MANAGEMENT
ARIZONA STATE OFFICE
ONE NORTH CENTRAL AVE. SUITE 800
PHOENIX, ARIZONA 85004-4427**

ARIZONA
STATE OFFICE
PHOENIX, ARIZONA


2001 NOV 13 P 2:43

RECEIVED
BUREAU OF
LAND MANAGEMENT

AZ
933

CERTIFIED MAIL™

UNITED STATES
DEPARTMENT OF THE INTERIOR
Bureau of Land Management
Arizona State Office
One N. Central Avenue, Suite 800
Phoenix, AZ 85004-4427



7005 3110 0000 2181 7329



UNITED STATES POSTAGE
U.S. OFFICIAL MAIL
PENALTY FOR PRIVATE USE \$300
02 1A
0004205804
MAILED FROM ZIP CODE 85004
\$ 00.41⁰
NOV 08 2007

AZ
933

OFFICIAL BUSINESS
PENALTY FOR PRIVATE USE \$300

BUREAU OF LAND MANAGEMENT
201 NOV 16 A
STATE OFFICE
PHOENIX, ARIZONA

Nicole, Steve, Robert, and Keith Morris
P.O. Box 1128
Gilbert, Arizona 85299

NOV 08 2007

NIXIE 850 DE 1 00 11/15/07

RETURN TO SENDER
ATTEMPTED - NOT KNOWN
UNABLE TO FORWARD


BC: 85004442700 *1514-21189-08-35

0850044427



CERTIFIED MAIL™

UNITED STATES
DEPARTMENT OF THE INTERIOR
Bureau of Land Management
Arizona State Office
One N. Central Avenue, Suite 800
Phoenix, AZ 85004-4427



7006 2760 0005 5867 3604



UNITED STATES POSTAGE
U.S. OFFICIAL MAIL
PENALTY FOR PRIVATE USE \$300
02 1A
0004205804
MAILED FROM ZIP CODE 85004
\$ 05.21⁰
NOV 08 2007

AZ
933

OFFICIAL BUSINESS
PENALTY FOR PRIVATE USE \$300

Ref
277 wt
11/13

Penny and Anthony Crepezzi
2012 Teakwood
Toms River New Jersey 08540

NIXIE 086 DE 1 00 11/17/07

RETURN TO SENDER
REFUSED
UNABLE TO FORWARD

BC: 85004442700 *2514-06832-08-36

0875317833



PLACE STICKER AT TOP OF ENVELOPE TO THE RIGHT

SENDER: COMPLETE THIS SECTION

- Complete items 1, 2, and 3. Also complete item 4 if Restricted Delivery is desired.
- Print your name and address on the reverse so that we can return the card to you.
- Attach this card to the back of the mailpiece, or on the front if space permits.

1. Article Addressed to: **NOV 07 2007**
Nicole, Steve, Robert, and Keith Morris
P.O. Box 1128
Gilbert, Arizona 85299
 933(A8) 355587, 356889, 356934, 357044, 36175,
 36375, 364287, 364653, 364750, 364875, 365183,
 365246, 365936, 369054, 369635, 369706, 369938,
 370040, 370774, 370948, 375571, 37775, 372543, 372636,
 373746, 373857, 374507, 374696, 374709, 374737, 374744,
 375139, 375150, 375986, 375993, 376366, 376657, 381778, 383827, 385068.

2. Article Number **7005 3110 0000 2181 7329**
 (Transfer from service lat

PS Form 3811, February 2004

Domestic Return Receipt

102595-02-M-1540

COMPLETE THIS SECTION ON DELIVERY

A. Signature Agent
X Addressee

B. Received by (Printed Name) C. Date of Delivery

D. Is delivery address different from item 1? Yes
 If YES, enter delivery address below: No

3. Service Type
 Certified Mail Express Mail
 Registered Return Receipt for Merchandise
 Insured Mail C.O.D.

4. Restricted Delivery? (Extra Fee) Yes

PLACE STICKER AT TOP OF ENVELOPE TO THE RIGHT

SENDER: COMPLETE THIS SECTION

- Complete items 1, 2, and 3. Also complete item 4 if Restricted Delivery is desired.
- Print your name and address on the reverse so that we can return the card to you.
- Attach this card to the back of the mailpiece, or on the front if space permits.

1. Article Addressed to: **NOV 07 2007**
Penny and Anthony Crepezzi
2012 Teakwood
Toms River, New Jersey 08540
 933(A8) 355587, 356889, 356934, 357044, 36175,
 36375, 364287, 364653, 364750, 364875, 365183,
 365246, 365936, 369054, 369635, 369706, 369938,
 370040, 370774, 370948, 375571, 37775, 372543, 372636,
 373746, 373857, 374507, 374696, 374709, 374737, 374744,
 375139, 375150, 375986, 375993, 376366, 376657, 381778, 383827, 385068.

2. Article Number **7006 2760 0005 5867 3604**
 (Transfer from service label

PS Form 3811, February 2004

Domestic Return Receipt

102595-02-M-1540

COMPLETE THIS SECTION ON DELIVERY

A. Signature Agent
X Addressee

B. Received by (Printed Name) C. Date of Delivery

D. Is delivery address different from item 1? Yes
 If YES, enter delivery address below: No

3. Service Type
 Certified Mail Express Mail
 Registered Return Receipt for Merchandise
 Insured Mail C.O.D.

4. Restricted Delivery? (Extra Fee) Yes

SENDER: COMPLETE THIS SECTION

COMPLETE THIS SECTION ON DELIVERY

- Complete Items 1, 2, and 3. Also complete Item 4 if Restricted Delivery is desired.
- Print your name and address on the reverse so that we can return the card to you.
- Attach this card to the back of the mailpiece, or on the front if space permits.

A. Signature *[Signature]* Agent Addressee

B. Received by (Printed Name) _____ C. Date of Delivery *11-13*

D. Is delivery address different from item 1? Yes
If YES, enter delivery address below: No

Article Addressed to: **NOV 07 2007**

**Robert, Lucille, Dale, and Steve McAllister
Paul Bryan
8187 S. 3200 W.
W. Jordan, Utah 84088**

833(AH) 355587, 358888, 358889, 357044, 388875,
383875, 384287, 384853, 384750, 384875, 385883,
385248, 385838, 388054, 388835, 388708, 388838,
370048, 370774, 370848, 376577, 37775, 372543, 372838,
373748, 373857, 374507, 374888, 374708, 374737, 374744,
375138, 375150, 375888, 375883, 376388, 376857, 381778, 383827, 385088.

3. Service Type
 Certified Mail Express Mail
 Registered Return Receipt for Merchandise
 Insured Mail C.O.D.

4. Restricted Delivery? (Extra Fee) Yes

1. Article Number **7006 2760 0005 5867 3598**
(Transfer from service label)

SENDER: COMPLETE THIS SECTION

COMPLETE THIS SECTION ON DELIVERY

- Complete Items 1, 2, and 3. Also complete Item 4 if Restricted Delivery is desired.
- Print your name and address on the reverse so that we can return the card to you.
- Attach this card to the back of the mailpiece, or on the front if space permits.

A. Signature *[Signature]* Agent Addressee

B. Received by (Printed Name) *See attached* C. Date of Delivery *11-9-07*

D. Is delivery address different from item 1? Yes
If YES, enter delivery address below: No

Article Addressed to: **NOV 07 2007**

**David Zink
1996 Black Hawk Circle
Prescott, Arizona 86303**

833(AH) 355587, 358888, 358889, 357044, 388875,
383875, 384287, 384853, 384750, 384875, 385883,
385248, 385838, 388054, 388835, 388708, 388838,
370048, 370774, 370848, 376577, 37775, 372543, 372838,
373748, 373857, 374507, 374888, 374708, 374737, 374744,
375138, 375150, 375888, 375883, 376388, 376857, 381778, 383827, 385088.

3. Service Type
 Certified Mail Express Mail
 Registered Return Receipt for Merchandise
 Insured Mail C.O.D.

4. Restricted Delivery? (Extra Fee) Yes

1. Article Number **7006 2760 0005 5867 3642**
(Transfer from label)

SENDER: COMPLETE THIS SECTION

COMPLETE THIS SECTION ON DELIVERY

- Complete Items 1, 2, and 3. Also complete Item 4 if Restricted Delivery is desired.
- Print your name and address on the reverse so that we can return the card to you.
- Attach this card to the back of the mailpiece, or on the front if space permits.

A. Signature *[Signature]* Agent Addressee

B. Received by (Printed Name) *David G. Jones* C. Date of Delivery _____

D. Is delivery address different from item 1? Yes
If YES, enter delivery address below: No

Article Addressed to: **NOV 07 2007**

**David G. Jones
P.O. Box 728
Marco Island, Florida 34146**

833(AH) 355587, 358888, 358889, 357044, 388875,
383875, 384287, 384853, 384750, 384875, 385883,
385248, 385838, 388054, 388835, 388708, 388838,
370048, 370774, 370848, 376577, 37775, 372543, 372838,
373748, 373857, 374507, 374888, 374708, 374737, 374744,
375138, 375150, 375888, 375883, 376388, 376857, 381778, 383827, 385088.

3. Service Type
 Certified Mail Express Mail
 Registered Return Receipt for Merchandise
 Insured Mail C.O.D.

4. Restricted Delivery? (Extra Fee) Yes

1. Article Number **7005 3110 0000 2181 7312**
(Transfer from service label)

UNITED STATES POSTAL SERVICE

13 NOV 2007 PM 1 T

• Sender: Please print your name, address, and ZIP-4 in this box •


AZ 933

U.S. DEPARTMENT OF THE INTERIOR
BUREAU OF LAND MANAGEMENT
ARIZONA STATE OFFICE
ONE NORTH CENTRAL AVE SUITE 800
PHOENIX, ARIZONA 85004-4427

RECEIVED
BUREAU OF
LAND MANAGEMENT
NOV 15 A 9 05
ARIZONA
STATE OFFICE
PHOENIX ARIZONA



UNITED STATES POSTAL SERVICE



First-Class Mail
Postage & Fees Paid
USPS
Permit No. G-10

• Sender: Please print your name, address, and ZIP-4 in this box •

AZ 933

U.S. DEPARTMENT OF THE INTERIOR
BUREAU OF LAND MANAGEMENT
ARIZONA STATE OFFICE
ONE NORTH CENTRAL AVE SUITE 800
PHOENIX, ARIZONA 85004-4427

RECEIVED
BUREAU OF
LAND MANAGEMENT
NOV 13 A 10 21
ARIZONA
STATE OFFICE
PHOENIX ARIZONA



UNITED STATES POSTAL SERVICE

13 NOV 2007 PM 6 T

• Sender: Please print your name, address, and ZIP-4 in this box •

AZ 933

U.S. DEPARTMENT OF THE INTERIOR
BUREAU OF LAND MANAGEMENT
ARIZONA STATE OFFICE
ONE NORTH CENTRAL AVE SUITE 800
PHOENIX, ARIZONA 85004-4427

RECEIVED
BUREAU OF
LAND MANAGEMENT
NOV 15 A 9 05
ARIZONA
STATE OFFICE
PHOENIX ARIZONA



SENDER: COMPLETE THIS SECTION

- Complete items 1, 2, and 3. Also complete item 4 if Restricted Delivery is desired.
- Print your name and address on the reverse so that we can return the card to you.
- Attach this card to the back of the mailpiece, or on the front if space permits.

1. Article Addressed to: **NOV 07 2007**

Samantha Brown
6310 Wind Ridge Court
Princeton Jct, New Jersey

933(AB) 355587, 356819, 358934, 357044, 381175,
 363175, 384287, 384853, 364750, 364875, 365183,
 365248, 365938, 369054, 369635, 369708, 369938,
 370040, 370774, 370948, 375771, 37115, 372543, 372638,
 373748, 373857, 374507, 374698, 374708, 374737, 374744,
 375138, 375150, 375988, 375993, 376388, 378857, 381778, 383827, 385088.

COMPLETE THIS SECTION ON DELIVERY

A. Signature  Agent
 Addressee

B. Received by (Printed Name) C. Date of Delivery
 11-27

D. Is delivery address different from item 1? Yes
 If YES, enter delivery address below: No

3. Service Type
 Certified Mail Express Mail
 Registered Return Receipt for Merchandise
 Insured Mail C.O.D.

4. Restricted Delivery? (Extra Fee) Yes

2. Article Number **7006 2760 0005 5867 3628**
 (Transfer from service)

SENDER: COMPLETE THIS SECTION


- Complete items 1, 2, and 3. Also complete item 4 if Restricted Delivery is desired.
- Print your name and address on the reverse so that we can return the card to you.
- Attach this card to the back of the mailpiece, or on the front if space permits.

1. Article Addressed to: **NOV 07 2007**

Daniel Rose
5513 Osage Avenue
Sierra Vista, Arizona 85650

933(AB) 355587, 356819, 358934, 357044, 381175,
 363175, 384287, 384853, 364750, 364875, 365183,
 365248, 365938, 369054, 369635, 369708, 369938,
 370040, 370774, 370948, 375771, 37115, 372543, 372638,
 373748, 373857, 374507, 374698, 374708, 374737, 374744,
 375138, 375150, 375988, 375993, 376388, 378857, 381778, 383827, 385088.

COMPLETE THIS SECTION ON DELIVERY

A. Signature  Agent
 Addressee

B. Received by (Printed Name) C. Date of Delivery
DANIEL L. ROSE 11/13/07


D. Is delivery address different from item 1? Yes
 If YES, enter delivery address below: No

3. Service Type
 Certified Mail Express Mail
 Registered Return Receipt for Merchandise
 Insured Mail C.O.D.

4. Restricted Delivery? (Extra Fee) Yes

2. Article Number **7006 2760 0005 5867 3635**
 (Transfer from service)

UNITED STATES POSTAL SERVICE



First-Class Mail
Postage & Fees Paid
USPS
Permit No. G-10

• Sender: Please print your name, address, and ZIP+4 in this box •


AZ
933

U.S. DEPARTMENT OF THE INTERIOR
BUREAU OF LAND MANAGEMENT
ARIZONA STATE OFFICE
ONE NORTH CENTRAL AVE. SUITE 800
PHOENIX, ARIZONA 85004-4427

ARIZONA
STATE OFFICE
PHOENIX, ARIZONA
2007 NOV 29 10:33
LAND MANAGEMENT
BUREAU OF
RECEIVED



UNITED STATES POSTAL SERVICE



First-Class Mail
Postage & Fees Paid
USPS
Permit No. G-10

13 NOV 2007 PM 3 L

• Sender: Please print your name, address, and ZIP+4 in this box •

AZ
933

U.S. DEPARTMENT OF THE INTERIOR
BUREAU OF LAND MANAGEMENT
ARIZONA STATE OFFICE
ONE NORTH CENTRAL AVE. SUITE 800
PHOENIX, ARIZONA 85004-4427

ARIZONA
STATE OFFICE
PHOENIX, ARIZONA
2007 NOV 19 7:49
LAND MANAGEMENT
BUREAU OF
RECEIVED

*A. Bunker
11/7/07
Carter
11/7/07*

In Reply Refer To:
3800 (AZ-933) AB

November 07, 2007

AMC355567	AMC364750	AMC369938	AMC373746	AMC375150
AMC356819	AMC364975	AMC370040	AMC373857	AMC375986
AMC356934	AMC365113	AMC370774	AMC374507	AMC375993
AMC357044	AMC365246	AMC370948	AMC374696	AMC376366
AMC361175	AMC365936	AMC371577	AMC374709	AMC376657
AMC363175	AMC369054	AMC371715	AMC374737	AMC381778
AMC364287	AMC369635	AMC372543	AMC374744	AMC383827
AMC364653	AMC369706	AMC372636	AMC375139	AMC385068

CERTIFIED MAIL - RETURN RECEIPT REQUESTED

NOTICE

✓ Jack Tucker, J.B. Tucker	:	AMC355567, AMC356819, AMC356934,
Miners Creek, Mike Tucker	:	AMC357044, AMC361189, AMC363175,
Nicole, Steven, Robert, and Keith Morris	:	AMC364283, AMC364284, AMC364654,
Penny, Lisa, Adam, and Jason Brown	:	AMC364655, AMC364750, AMC364751,
Anthony and George Hansen	:	AMC364982, AMC365114, AMC365247,
Jenny, David, Jane, and Thomas Lee	:	AMC365248, AMC365942, AMC369057,
Mark, Carol, and Richard Davis	:	AMC369058, AMC369643, AMC369710,
John and Leslie Wall	:	AMC369951, AMC369956, AMC370052,
April Eidson, Kellie McAllister	:	AMC370774, AMC370779, AMC370948,
Samantha Hayes, Lisa Antell	:	AMC370949, AMC371587, AMC371716,
Michael Kent, Derek Carter	:	AMC371720, AMC371727, AMC371728,
Joe Rogan, Andy LaRussa	:	AMC371729, AMC372546, AMC372549,
Morris Stevens, Jon Giovanni	:	AMC372636 through AMC372639,
Frank Crepezzi	:	AMC373746, AMC373857, AMC373859,
P.O. Box 265	:	AMC373860, AMC373861, AMC374507,
Wickenburg, Arizona 85358	:	AMC374509, AMC374510, AMC374696,
CM-RRR #7006 2760 0005 5867 3581	:	AMC374697, AMC374702, AMC374706,
	:	AMC374707, AMC374709, AMC374713,
✓ Robert, Lucille, Dale, and Steve McAllister	:	AMC374715, AMC374716, AMC374717,
Paul Bryan	:	AMC374737, AMC374738, AMC374739,
8187 S. 3200 W.	:	AMC374745, AMC375147, AMC375148,
W. Jordan, Utah 84088	:	AMC375139 through AMC375143,
CM-RRR #7006 2760 0005 5867 3598	:	AMC375150, AMC376658, AMC376659,

- ✓ Penny and Anthony Crepezzi : AMC375989 through AMC375993,
2012 Teakwood : AMC376366 through AMC376372,
Toms River, New Jersey 08540 : AMC381778, AMC383827, AMC385068
CM-RRR #7006 2760 0005 5867 3604 :
:
- ✓ David and Brandy Tucker :
2290 W. Wickenburg Way :
Wickenburg, Arizona 85390 :
CM-RRR #7006 2760 0005 5867 3611 :
:
- ✓ Samantha Brown :
6310 Wind Ridge Court :
Princeton Jct, New Jersey 08540 :
CM-RRR #7006 2760 0005 5867 3628 :
:
- ✓ Daniel Rose :
5513 Osage Avenue :
Sierra Vista, Arizona 85650 :
CM-RRR #7006 2760 0005 5867 3635 :
:
- ✓ David Zink :
1996 Black Hawk Circle :
Prescott, Arizona 86303 :
CM-RRR #7006 2760 0005 5867 3642 :
:
- ✓ Russell Parken :
P.O. Box 4063 :
Arizona City, Arizona 85223 :
CM-RRR #7006 2760 0005 5867 3659 :
:
- ✓ Max Strickman :
6303 W. Acapulco Lane :
Glendale, Arizona 85306 :
CM-RRR #7005 3110 0000 2181 7305 :
:
- ✓ David G. Jones :
P.O. Box 728 :
Marco Island, Florida 34146 :
CM-RRR #7005 3110 0000 2181 7312 :
:
- ✓ Nicole, Steve, Robert, and Keith Morris :
P.O. Box 1128 :
Gilbert, Arizona 85299 :
CM-RRR #7005 3110 0000 2181 7329 :
:

Additional Information Required

On August 13, and 27, 2007, we received Maintenance Fee Waiver Certifications (small miner wavier) and Affidavits of Labor for the 107 mining claims, including the 4 small miner waivers for the 20 claims denied in our Decision dated November 5, 2007. "Miners Creek, Jack Tucker" paid

the fees for the Affidavits of Labor for all 107 claims. The same person appears to have completed all of the documents. Lisa Tucker, who we understand is the wife of Jack Tucker, notarized all of the Affidavit of Labor. 34 of the 50 listed owners of these claims gave P.O. Box 265, Wickenburg, Arizona 85358, as their address, including Miners Creek and Jack Tucker, who is the owner of Miners Creek. As shown on the attachment, the Miners Creek website states that Miners Creek has over 60 mining claims in 6 states, 50 of which are in Arizona. These facts require us to request additional information in order to verify the validity of the small miner waivers submitted for the 87 claims listed above.

In accordance with 43 CFR 3835.1(b), to qualify for a small miner waiver, you and all related parties must hold or control no more than a total of 10 mining claims or sites nationwide. As defined at 43 CFR 3830.5, "related party means: a) the spouse and dependent children of the claimant as defined in section 152 of the Internal Revenue Code of 1986 [26 U.S.C. section 152]; or, b) A person who controls, is controlled by, or is under common control with the claimant." "Control means actual control, legal control, or the power to exercise control, through or by common directors, officers, stockholders, a voting trust, or a holding company or investment company, or any other means."

In order to verify who is in control of these mining claims we request the following information:

1. Confirmation of a current valid address for each of the following 34 listed owners who all gave P.O. Box 265, Wickenburg, Arizona 85358 as their address:

Adam Brown	Frank Crepezzi	Joe Rogan	Lisa Brown	Penny Brown
Andy La Russa	George Hansen	John Wall	Mark Davis	Richard Davis
Anthony Hansen	J. B. Tucker	Jon Giovanni	Michael Kent	Robert Morris
April Eidson	Jack Tucker	Keith Morris	Mike Tucker	Samantha Hayes
Carol Davis	Jane Lee	Kellie McAllister	Miners Creek	Steven Morris
David Lee	Jason Brown	Leslie Wall	Morris Stevens	Thomas Lee
Derek Carter	Jenny Lee	Lisa Antell	Nicole Morris	

2. A notarized statement from the 47 owners listed below stating that they are in sole control of their claims:

Adam Brown	David Zink	Kellie McAllister	Penny Brown
Andy La Russa	Derek Carter	Leslie Wall	Penny Crepezzi
Anthony Crepezzi	Frank Crepezzi	Lisa Antell	Richard Davis
Anthony Hansen	George Hansen	Lisa Brown	Robert McAllister
April Eidson	J. B. Tucker	Lucille McAllister	Robert Morris
Brandy Tucker	Jane Lee	Mark Davis	Russell Parken
Carol Davis	Jason Brown	Max Strickman	Samantha Brown
Dale McAllister	Jenny Lee	Michael Kent	Samantha Hayes
Daniel Rose	Joe Rogan	Mike Tucker	Steve McAllister
✓ David Jones	John Wall	Morris Stevens	Steven Morris
David Lee	Jon Giovanni	Nicole Morris	Thomas Lee
David Tucker	Keith Morris	Paul Bryan	

3. A notarized statement from each of the following five groups of people, describing the relationship among the people in each group. All related parties, as defined above, can only own 10 claims total, nationwide.
 - A) David, Brandy, Jack, J. B., and Mike Tucker
 - B) Penny, Lisa, Adam, Samantha and Jason Brown
 - C) Lucille, Robert, Dale, Steve, and Kellie McAllister and Paul Bryan
 - D) David, Jane, Thomas, and Jenny Lee
 - E) Penny, Anthony and Frank Crepezzi

4. Written clarification regarding whether J. B. Tucker is Jack Tucker.

12A A.R.S. 41-328B requires a notary public to be an impartial witness and also specifically prohibits a notary public from notarizing the signature of any person who is related by marriage. In accordance with this Arizona statute, please do not allow Lisa Tucker to notarize the notarized statements that we are requesting.

Please provide the documents requested within 60 days of receipt of this letter. If we do not receive the requested information the small miner waivers will be denied and the claims will be forfeited.

If you have any questions about this Notice, please contact Amy Bunda at 602-417-9334. Please include your AMC serial number(s) on all correspondence.

/S/ Ralph Costa

For Alvin L. Burch
Group Administrator
Renewable and Mineral Resources Group

ABunda:pb:11/07/07

SENDER: COMPLETE THIS SECTION

- Complete items 1, 2, and 3. Also complete item 4 if Restricted Delivery is desired.
- Print your name and address on the reverse so that we can return the card to you.
- Attach this card to the back of the mailpiece, or on the front if space permits.

1. Article Addressed to:

DEC 22 2006

BOLKAN EARL D
 941 ATTERBURY
 PRESCOTT, AZ 86305
 AMC370040 AB

2. Article Number

(Transfer from service label)

7005 1160 0003 7583 0174

COMPLETE THIS SECTION ON DELIVERY

A. Signature

X

Barbara Bolt

 Agent Addressee

B. Received by (Printed Name)

C. Date of Delivery

12-27-06

D. Is delivery address different from item 1? YesIf YES, enter delivery address below: No

3. Service Type

 Certified Mail Express Mail Registered Insured Mail C.O.D.

4. Restricted Delivery? (Extra Fee)

 Yes

UNITED STATES POSTAL SERVICE



First-Class Mail
Postage & Fees Paid
USPS
Permit No. G-10

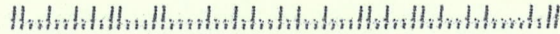
27 DEC 2006 PM 5 L

• Sender: Please print your name, address, and ZIP+4 in this box •

AZ
933

U.S. DEPARTMENT OF THE INTERIOR
BUREAU OF LAND MANAGEMENT
ARIZONA STATE OFFICE
ONE NORTH CENTRAL AVE. SUITE 800
PHOENIX, ARIZONA 85004-4427

RECEIVED
BUREAU OF
LAND MANAGEMENT
2006 DEC 28 P 1:05
ARIZONA
STATE OFFICE
PHOENIX





United States Department of the Interior



BUREAU OF LAND MANAGEMENT
Arizona State Office
One North Central Avenue, Suite 800
Phoenix, Arizona 85004-4427
www.az.blm.gov

In Reply Refer To:
3800 (AZ-933) AB
AMC370040

December 22, 2006

CERTIFIED MAIL - RETURN RECEIPT REQUESTED No. 7005 1160 0003 7583 0174

DECISION

BOLKAN EARL D : This decision affects those claims shown
941 ATTERBURY : in the block below:
PRESCOTT, AZ 86305 :

AMC370044
GOLDEN HILLS

MINING CLAIMS DECLARED FORFEITED

The mining claims listed above have been declared forfeited for failure to file the required maintenance fee payment or small miner's maintenance fee waiver (waiver).

Claimants are required to pay an annual non-refundable maintenance fee of \$125, or submit a waiver, on or before September 1 of each year. These requirements were established by 30 (United States Code) 28-f-k, as amended, and 43 Code of Federal Regulations (CFR) 3834 and 3835.

Our records do not show receipt of a maintenance fee payment, or waiver received on or before September 1, 2006, for the 2007 assessment year, for the claims listed above. Therefore, the claims are forfeited.

This decision does not relieve you of the liability for reclamation of all areas disturbed by your activities on lands covered by the subject mining claim(s) and/or site(s). After you complete the reclamation, you must notify the authorized officer of the appropriate surface managing agency so that the authorized officer may conduct a final site inspection and determine whether you may be released from liability. If you fail to reclaim the land to the satisfaction of the authorized officer, the surface management agency may cite you for noncompliance under its surface management regulations.

For land administered by the Bureau of Land Management (BLM), if you fail to reclaim the land to the satisfaction of the authorized officer as required in 43 CFR Subpart 3809, BLM will issue an order of noncompliance under 43 CFR 3809.601(a). If you fail to comply with the noncompliance order, BLM may take further action under 43 CFR 3809.604. Failure to conduct reclamation is a prohibited act that may subject you to criminal penalties. See 43 CFR 3809.605(h) and 43 CFR 3809.700.

This decision may be appealed to the Interior Board of Land Appeals, Office of the Secretary, in accordance with the regulations contained in 43 CFR, Part 4, and the enclosed Form 1842-1. If an appeal is taken, your notice of appeal must be filed in this office (at the above address) within 30 days from receipt of this decision. The appellant has the burden of showing that the decision appealed from is in error.

If you wish to file a petition pursuant to regulation 43 CFR 4.21 (58 FR 4939, January 19, 1993) for a stay of the effectiveness of this decision during the time that your appeal is being reviewed by the Board, the petition for a stay must accompany your notice of appeal. A petition for a stay is required to show sufficient justification based on the standards listed below. Copies of the notice of appeal and petition for a stay **must** also be submitted to each party named in this decision and to the Interior Board of Land Appeals and to the appropriate Office of the Solicitor (see 43 CFR 4.413) at the same time the original documents are filed with this office. If you request a stay, you have the burden of proof to demonstrate that a stay should be granted.

Standards for Obtaining a Stay

Except as otherwise provided by law or other pertinent regulation, a petition for a stay of a decision pending appeal shall show sufficient justification based on the following standards:

- (1) The relative harm to the parties if the stay is granted or denied,
- (2) The likelihood of the appellant's success on the merits,
- (3) The likelihood of immediate and irreparable harm if the stay is not granted, and
- (4) Whether the public interest favors granting the stay.

Please include your AMC serial number(s) on all correspondence. If additional information is required, please call Amy Bunda at 602-417-9334.



Alvin L. Burch
Group Administrator
Renewable and Mineral Resources Group

Enclosure
Appeal Form 1842-1



United States Department of the Interior



BUREAU OF LAND MANAGEMENT
Arizona State Office
One North Central Avenue, Suite 800
Phoenix, Arizona 85004-4427
www.az.blm.gov

In Reply Refer To:
3800 (AZ-933) AB
AMC370040

December 22, 2006

CERTIFIED MAIL - RETURN RECEIPT REQUESTED No. 7005 1160 0003 7583 0181

DECISION

THOMAS SCOTT : This decision affects those claims shown
12175 ARBOR HILL ST : in the block below:
MOORPARK, CA 93021 :

AMC370042
BLITZ GOLD

MINING CLAIMS DECLARED FORFEITED

The mining claims listed above have been declared forfeited for failure to file the required maintenance fee payment or small miner's maintenance fee waiver (waiver).

Claimants are required to pay an annual non-refundable maintenance fee of \$125, or submit a waiver, on or before September 1 of each year. These requirements were established by 30 (United States Code) 28-f-k, as amended, and 43 Code of Federal Regulations (CFR) 3834 and 3835.

Our records do not show receipt of a maintenance fee payment, or waiver received on or before September 1, 2006, for the 2007 assessment year, for the claims listed above. Therefore, the claims are forfeited.

This decision does not relieve you of the liability for reclamation of all areas disturbed by your activities on lands covered by the subject mining claim(s) and/or site(s). After you complete the reclamation, you must notify the authorized officer of the appropriate surface managing agency so that the authorized officer may conduct a final site inspection and determine whether you may be released from liability. If you fail to reclaim the land to the satisfaction of the authorized officer, the surface management agency may cite you for noncompliance under its surface management regulations.

For land administered by the Bureau of Land Management (BLM), if you fail to reclaim the land to the satisfaction of the authorized officer as required in 43 CFR Subpart 3809, BLM will issue an order of noncompliance under 43 CFR 3809.601(a). If you fail to comply with the noncompliance order, BLM may take further action under 43 CFR 3809.604. Failure to conduct reclamation is a prohibited act that may subject you to criminal penalties. See 43 CFR 3809.605(h) and 43 CFR 3809.700.

This decision may be appealed to the Interior Board of Land Appeals, Office of the Secretary, in accordance with the regulations contained in 43 CFR, Part 4, and the enclosed Form 1842-1. If an appeal is taken, your notice of appeal must be filed in this office (at the above address) within 30 days from receipt of this decision. The appellant has the burden of showing that the decision appealed from is in error.


If you wish to file a petition pursuant to regulation 43 CFR 4.21 (58 FR 4939, January 19, 1993) for a stay of the effectiveness of this decision during the time that your appeal is being reviewed by the Board, the petition for a stay must accompany your notice of appeal. A petition for a stay is required to show sufficient justification based on the standards listed below. Copies of the notice of appeal and petition for a stay **must** also be submitted to each party named in this decision and to the Interior Board of Land Appeals and to the appropriate Office of the Solicitor (see 43 CFR 4.413) at the same time the original documents are filed with this office. If you request a stay, you have the burden of proof to demonstrate that a stay should be granted.

Standards for Obtaining a Stay

Except as otherwise provided by law or other pertinent regulation, a petition for a stay of a decision pending appeal shall show sufficient justification based on the following standards:

- (1) The relative harm to the parties if the stay is granted or denied,
- (2) The likelihood of the appellant's success on the merits,
- (3) The likelihood of immediate and irreparable harm if the stay is not granted, and
- (4) Whether the public interest favors granting the stay.

Please include your AMC serial number(s) on all correspondence. If additional information is required, please call Amy Bunda at 602-417-9334.



Alvin L. Burch
Group Administrator
Renewable and Mineral Resources Group

Enclosure
Appeal Form 1842-1

AZ
933

Official Business
Penalty for Private Use, \$300

U.S. Department of the Interior
Bureau Of Land Management
Arizona State Office STE. 800
One North Central Avenue
Phoenix, AZ 85004-4427



NL
1224
01.11
01.17

THOMAS SCOTT
12175 ARBOR HILL ST
MOORPARK, CA 93021

UNCLAIMED
UNCLAIMED
UNCLAIMED

SENDER: COMPLETE THIS SECTION

- Complete items 1, 2, and 3. Also complete item 4 if Restricted Delivery is desired.
- Print your name and address on the reverse so that we can return the card to you.
- Attach this card to the back of the mailpiece, or on the front if space permits.

1. Article Addressed to: **DEC 22 2006**

THOMAS SCOTT
12175 ARBOR HILL ST
MOORPARK, CA 93021
AMC370040 **AB**

COMPLETE THIS SECTION ON DELIVERY

A. Signature Agent
X Addressee

B. Received by (*Printed Name*) C. Date of Delivery

D. Is delivery address different from item 1? Yes
If YES, enter delivery address below: No

3. Service Type
 Certified Mail Express Mail
 Registered Return Receipt for Merchandise
 Insured Mail C.O.D.

4. Restricted Delivery? (*Extra Fee*) Yes

2. Article Number
(*Transfer from service label*) 7005 1160 0003 7583 0181



United States Department of the Interior



BUREAU OF LAND MANAGEMENT
Arizona State Office
One North Central Avenue, Suite 800
Phoenix, Arizona 85004-4427
www.az.blm.gov

In Reply Refer To:
3800 (AZ-933) AB
AMC370040

December 22, 2006

CERTIFIED MAIL - RETURN RECEIPT REQUESTED No. 7005 1160 0003 7583 0181

DECISION

THOMAS SCOTT : This decision affects those claims shown
12175 ARBOR HILL ST : in the block below:
MOORPARK, CA 93021 :

AMC370042
BLITZ GOLD

MINING CLAIMS DECLARED FORFEITED

The mining claims listed above have been declared forfeited for failure to file the required maintenance fee payment or small miner's maintenance fee waiver (waiver).

Claimants are required to pay an annual non-refundable maintenance fee of \$125, or submit a waiver, on or before September 1 of each year. These requirements were established by 30 (United States Code) 28-f-k, as amended, and 43 Code of Federal Regulations (CFR) 3834 and 3835.

Our records do not show receipt of a maintenance fee payment, or waiver received on or before September 1, 2006, for the 2007 assessment year, for the claims listed above. Therefore, the claims are forfeited.

This decision does not relieve you of the liability for reclamation of all areas disturbed by your activities on lands covered by the subject mining claim(s) and/or site(s). After you complete the reclamation, you must notify the authorized officer of the appropriate surface managing agency so that the authorized officer may conduct a final site inspection and determine whether you may be released from liability. If you fail to reclaim the land to the satisfaction of the authorized officer, the surface management agency may cite you for noncompliance under its surface management regulations.

For land administered by the Bureau of Land Management (BLM), if you fail to reclaim the land to the satisfaction of the authorized officer as required in 43 CFR Subpart 3809, BLM will issue an order of noncompliance under 43 CFR 3809.601(a). If you fail to comply with the noncompliance order, BLM may take further action under 43 CFR 3809.604. Failure to conduct reclamation is a prohibited act that may subject you to criminal penalties. See 43 CFR 3809.605(h) and 43 CFR 3809.700.

This decision may be appealed to the Interior Board of Land Appeals, Office of the Secretary, in accordance with the regulations contained in 43 CFR, Part 4, and the enclosed Form 1842-1. If an appeal is taken, your notice of appeal must be filed in this office (at the above address) within 30 days from receipt of this decision. The appellant has the burden of showing that the decision appealed from is in error.

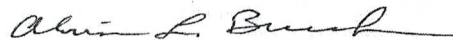
If you wish to file a petition pursuant to regulation 43 CFR 4.21 (58 FR 4939, January 19, 1993) for a stay of the effectiveness of this decision during the time that your appeal is being reviewed by the Board, the petition for a stay must accompany your notice of appeal. A petition for a stay is required to show sufficient justification based on the standards listed below. Copies of the notice of appeal and petition for a stay **must** also be submitted to each party named in this decision and to the Interior Board of Land Appeals and to the appropriate Office of the Solicitor (see 43 CFR 4.413) at the same time the original documents are filed with this office. If you request a stay, you have the burden of proof to demonstrate that a stay should be granted.

Standards for Obtaining a Stay

Except as otherwise provided by law or other pertinent regulation, a petition for a stay of a decision pending appeal shall show sufficient justification based on the following standards:

- (1) The relative harm to the parties if the stay is granted or denied,
- (2) The likelihood of the appellant's success on the merits,
- (3) The likelihood of immediate and irreparable harm if the stay is not granted, and
- (4) Whether the public interest favors granting the stay.

Please include your AMC serial number(s) on all correspondence. If additional information is required, please call Amy Bunda at 602-417-9334.



Alvin L. Burch
Group Administrator
Renewable and Mineral Resources Group

Enclosure
Appeal Form 1842-1

NOTICE!!

These documents have been scanned!

Do not place un-scanned documents beneath this notice!

Do not remove this notice from this file!

GPO Jacket No. 560-102
Print Order 61540
Rise Business Services, LLC
Job=AZ15 6/3/2019



Box Number= AZ15107



Claim Begin-End: AMC370040-AMC370053

3 Transfers



AZ15107-7

AMC369706-AMC370040

QUITCLAIM DEED

The undersigned grantor(s), for valuable consideration, receipt of which is hereby acknowledged, in the amount of \$10, or other values, do we hereby remise, release and forever quit claim to the following described property in the county of YAVAPAI State of ARIZONA A 10 Acre Portion of M.C. "AU FIND" More Particularly Described As The SE 1/4 of the

SW 1/4 of the SE 1/4 Of T13N, Range 1W, Section 22, Quarter Section SE

in Township 13N Range 1W Section 22 Quarter Section SE AMC # 370041

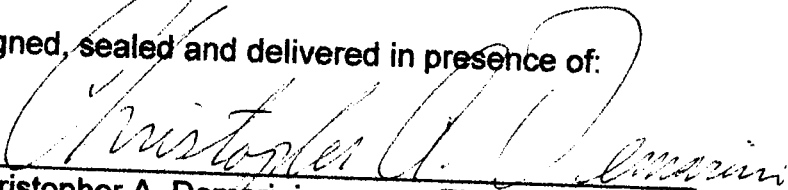
** Note: There Shall be a 20 Foot Easement Around the Above For the Purposes of Access

To: Charles and AnnaMarie Sindle

Whose Address is: 13491 North 153rd Drive, Surprise, AZ 85379

IN WITNESS WHEREOF, The said first party has signed and sealed these presents the day and year first above written.

Signed, sealed and delivered in presence of:



Christopher A. Demarinis

First Party/Owner

STATE OF Wisconsin }
COUNTY OF Door }

ACKNOWLEDGEMENT


On this 5th day of March, 2008, before me, the undersigned Notary Public, personally appeared Chris Demarinis, personally known to me (or proved to me on the basis of satisfactory evidence) to be the person(s) whose name(s) is/are subscribed to the within instrument and acknowledged to me that he/she/they executed the same in his/her/their authorized capacity(ies), and that by his/her/their signature(s) on the instrument the person(s), or the entity upon behalf of which the person(s) acted, executed the instrument.

WITNESS my hand and official seal.

ENTERED INTO COMPUTER

8/19/08

Not processed



Signature of Notary Public

PHOENIX, ARIZONA

2008 MAR 14 A 10:28

RECEIVED
BLM AND STATE OFFICE

2/20

United States Department of the Interior
Bureau of Land Management
 BUSINESS & SUPPORT SVCS DIV
 ONE N CENTRAL AVE SUITE 800
 PHOENIX, AZ 85004 -4427
 Phone: (602) 417-9200

Receipt

No: 1671660

Transaction #: 1726848	
Date of Transaction: 03/14/2008	
CUSTOMER:	CHARLES A SINDLE 13491 N 153RD DR SURPRISE, AZ 85379

LINE #	QTY	DESCRIPTION	REMARKS	UNIT PRICE	TOTAL
1	1.00	LOCATABLE MINERALS / MINING CLAIMS-NOT NEW-UNADJUD, ONE AUTH NO. ONLY / MINING CLAIM MONEY RECEIVED (455) CASES: AMC370041/\$20.00	TRF (2)	- n/a -	20.00
TOTAL:					\$20.00

PAYMENT INFORMATION			
1	AMOUNT:	\$20.00	POSTMARKED: N/A
	TYPE:	CASH	RECEIVED: 03/14/2008
	NAME:	SINDLE, CHARLES A 13491 N 153RD DR SURPRISE AZ 85379	

REMARKS

This receipt was generated by the automated BLM Collections and Billing System and is a paper representation of a portion of the official electronic record contained therein.

United States Department of the Interior
 Bureau of Land Management
 BUSINESS & SUPPORT SVCS DIV
 ONE N CENTRAL AVE SUITE 800
 PHOENIX, AZ 85004 -4427
 Phone: (602) 417-9200

Receipt

No: 1671660

Transaction #: 1726848	
Date of Transaction: 03/14/2008	
CUSTOMER:	CHRISTOPHER A DEMARINIS 13491 N 153RD DR SURPRISE, AZ 85379

LINE #	QTY	DESCRIPTION	REMARKS	UNIT PRICE	TOTAL
1	1.00	LOCATABLE MINERALS / MINING CLAIMS-NOT NEW-UNADJUD, ONE AUTH NO. ONLY / MINING CLAIM MONEY RECEIVED (455) CASES: AMC370041/\$20.00	TRF (2)	- n/a -	20.00
TOTAL:					\$20.00

PAYMENT INFORMATION			
1	AMOUNT:	\$20.00	POSTMARKED: N/A
	TYPE:	CASH	RECEIVED: 03/14/2008
	NAME:	DEMARINIS, CHRISTOPHER (A) 13491 N 153RD DR SURPRISE AZ 85379	

REMARKS

This receipt was generated by the automated BLM Collections and Billing System and is a paper representation of a portion of the official electronic record contained therein.

*Cancel this order
 wrong name for this
 transaction correct name is
 Charles Dindale.*

SENDER: COMPLETE THIS SECTION

- Complete items 1, 2, and 3. Also complete item 4 if Restricted Delivery is desired.
- Print your name and address on the reverse so that we can return the card to you.
- Attach this card to the back of the mailpiece, or on the front if space permits.

1. Article Addressed to:

Charles A. Sindle
13491 North 153rd Drive
Surprise, Arizona 85379
(AZ-933) TS AMC 370040

COMPLETE THIS SECTION ON DELIVERY

A. Signature Agent
Charles Sindle Addressee

B. Received by (Printed Name) G. Date of Delivery
Charles Sindle 8/22

D. Is delivery address different from item 1? Yes
If YES, enter delivery address below: No

3. Service Type Certified Mail Express Mail
 Registered Return Receipt for Merchandise
 Insured Mail C.O.D.

4. Restricted Delivery? (Extra Fee) Yes

2. Article Number
(Transfer from service label)

7007 3020 0000 8492 8839

PS Form 3811, February 2004

Domestic Return Receipt

102595-02-M-1540

TS
8/15/08
A. Demarinis
8/18/08

AUG 18 2008

In Reply Refer To:
3800 (AZ-933) TS
AMC 370040

CERTIFIED MAIL - RETURN RECEIPT REQUESTED

NOTICE

Charles A. Sindle	:	Placer Mining Claim
13491 North 153 rd Drive	:	AMC 370041
Surprise, Arizona 85379	:	AU FIND
CM-RRR #7007 3020 0000 8492 8839	:	
	:	
Christopher A. Demarinis	:	
305 South Highland Rd.	:	
Sister Bay, Wisconsin 54234	:	
CM-RRR #7007 3020 0000 8492 8846	:	

Transfer Not Processed

The Arizona State Office Bureau of Land Management received a Quit Claim Deed (QCD) on March 14, 2008, transferring a portion of the mining claim listed above from Christopher A. Demarinis to Charles Sindle.

When you transfer a portion of a mining claim, it is referred to as a segregated claim. When you file a segregated claim, the BLM establishes a new mining claim for the portion being segregated and a new AMC serial number is assigned to the new claim. In order to properly file a segregated claim, along with the QCD, you must also file a copy of the original location notice and a map showing exactly which portion of the original claim is being segregated. You must also pay a \$15 processing fee and \$10 transfer fee, per transferee, per mining claim. The portion of the claim being transferred may be no less than 10 acres. Please send in the required documents and required fees within 30 days of your receipt of this notice. If we do not receive this information within 30 days, the non-refundable processing fee paid will be retained by the BLM and no further action will be taken.

8/19/08 TS
ENTERED INTO COMPUTER

United States Department of the Interior
Bureau of Land Management
 BUSINESS & SUPPORT SVCS DIV
 ONE N CENTRAL AVE SUITE 800
 PHOENIX, AZ 85004 -4427
 Phone: (602) 417-9200

Receipt

No: 1671660

Transaction #: 1726848	
Date of Transaction: 03/14/2008	
CUSTOMER:	CHARLES A SINDLE 13491 N 153RD DR SURPRISE, AZ 85379

LINE #	QTY	DESCRIPTION	REMARKS	UNIT PRICE	TOTAL
1	1.00	LOCATABLE MINERALS / MINING CLAIMS- NOT NEW-UNADJUD, ONE AUTH NO. ONLY / MINING CLAIM MONEY RECEIVED (455) CASES: AMC370041/\$20.00	TRF (2)	- n/a -	20.00
TOTAL:					\$20.00

PAYMENT INFORMATION					
1	AMOUNT:	\$20.00	POSTMARKED:	N/A	
	TYPE:	CASH	RECEIVED:	03/14/2008	
	NAME:	SINDLE, CHARLES A 13491 N 153RD DR SURPRISE AZ 85379			

REMARKS

This receipt was generated by the automated BLM Collections and Billing System and is a paper representation of a portion of the official electronic record contained therein.

If you have questions or concerns, please contact Tony Smith at (602) 417-9355. Please include your AMC numbers on all correspondence.

/s/ Alvin Burch

Alvin L. Burch
Group Administrator
Renewable and Mineral Resources

TSmith:djj:8/15/08

Date: 08/15/2008

ROUTING AND TRANSMITTAL SLIP				
TO: (Name, office symbol, room number, building, Agency/Post)			Initials	Date
1. Tony Smith (AZ-933)			TS	8/15/08
2. Amy Bunda (AZ-933)			AB	8/18/08
3. Al Burch (AZ-932)			A. Burch	8/18/08
4. Dana Jones (AZ-931)				
5.				
6.				
7.				
8.				
9.				
	Action		File	Note and Return
	Approval		For Clearance	Per Conversation
	As Requested		For Correction	Prepare Reply
	Circulate		For Your Information	See Me
	Comment		Investigate	X Signature
	Coordination		Justify	X Surname

REMARKS:

DO NOT use this form as a RECORD of approvals, concurrences, disposal, clearances, and similar actions.

From: (Name, org. symbol, Agency/Post)	Room No.
Tony Smith Land Law Examiner, (AZ-933)	Phone No. 602-417-9355

OPTIONAL FORM 41 (REV. 7/76)
 Prescribed by GSA
 FPMR (41 CFR) 101-11.206



Amy
Bunda/AZSO/AZ/BLM/DOI
12/05/2007 12:58 PM

To milan2005@gmail.com
cc
bcc

Subject Mining Claim Transfer Not Processed

Velayuthan Muralidharan,

On September 5, 2007, we received a Quit Claim Deed, transferring mining claim AMC370052 Yankee Gold from Keith Robinson to Velayuthan Muralidharan.

According to Bureau of Land Management (BLM) records, this claim is not owned by Keith Robinson, it is owned by Lisa Antell. Therefore, the transfer cannot be processed.

If you need further information please email me or call me at 602-417-9334.

Amy Bunda

Amy Bunda
Land Law Examiner
ASO Lands and Minerals Adjudication
602-417-9334
Amy_Bunda@BLM.gov

To,

Bureau of Land Management
One North Central
Phoenix, AZ 85004
Attn : Mining

08/30/08

AMC 370640

From,

Yankee Gold
c/o Velayuthan Muralidharan
614 Hartford Road
Mt Laurel, NJ 08054

Dear Sir,

This is to notify you of the change in the ownership of the Mining claim in Arizona : AMC 370052 in the name of Yankee Gold .

The current owner is myself Velayuthan Muralidharan acquired from Keith Robinson who acquired it from Lisa. I paid the maintenance fees for 2007 in the amount of \$125 on 08/17/07. The change in ownership is notified to the Yavapai County Administration with the original 'Mining Quitclaim Deed'. Enclosed is the copy of the same document with the processing fee of \$10/-.

Let me know if any questions through mail or e-mail : milan2005@gmail.com
Appreciate if you could confirm through mail once the transfer is complete.

Thanks



Velayuthan Muralidharan

RECEIVED
B.L.M. AZ STATE OFFICE
2007 SEP - 5 A 9: 14
PHOENIX, ARIZONA

Not processed. Incorrect owner. AS
owned by Lisa Antell

224
i claim

MINING QUITCLAIM DEED

THIS INDENTURE, made and given this date of May 22, 2007, by and between:

The Grantor (name and address)
phone)

and

The Grantee (name, address and
phone)

Keith Robinson
500 Lynam Road
Sumter, SC 29154

Velayuthan Muralidharan
614 Hartford Road
Mt. Laurel, NJ 08054

WITNESSETH:

That the Grantor, in consideration of \$ 10.00, and other valuable considerations, hereby convey and quitclaim unto the Grantee the following:

Name of Claim(s) ADL No. Claim(s) is/are situated in
Meridian, Township, Range, Section:

Yankee Gold 370052 = Sorens 13N, 1W, section 16
Quarter Section : SE

Located within the Yavapai County, AZ Recording District 101

IN WITNESS WHEREOF, the Grantors have hereunto set their hands.

Keith Robinson
Signature

Velayuthan Muralidharan
Signature

UNITED STATES OF AMERICA)
STATE OF SOUTH CAROLINA) SS
) Judicial System)

The Foregoing Quitclaim Deed was acknowledged before me
by Keith Robinson on this 5th day of June, 2007

Signature of Notary M. C. [Signature]
My commission expires on: 8/5/2008

Return Originals to:

Name: Velayuthan Muralidharan
Mailing Address: 614 Hartford Road, Mt. Laurel, NJ 08054

RECEIVED
B.L.M. AZ STATE OFFICE
PHOENIX, ARIZONA
SEP - 5 A 9:14

10.00

United States Department of the Interior
Bureau of Land Management
 BUSINESS & SUPPORT SVCS DIV
 ONE N CENTRAL AVE SUITE 800
 PHOENIX, AZ 85004 -4427
 Phone: (602) 417-9200

Receipt

No: 1561619

Transaction #: 1613340	
Date of Transaction: 09/05/2007	
CUSTOMER:	VELAYUTHAN MURALIDHARAN 614 HARTFORD ROAD MOUNT LAUREL,NJ 08054

LINE #	QTY	DESCRIPTION	REMARKS	UNIT PRICE	TOTAL
1	1.00	LOCATABLE MINERALS / MINING CLAIMS- NOT NEW-UNADJUD,ONE AUTH NO. ONLY / MINING CLAIM MONEY RECEIVED (455) CASES: AMC370052/\$10.00	TRF	- n/a -	10.00
TOTAL:					\$10.00

PAYMENT INFORMATION					
1	AMOUNT:	\$10.00	POSTMARKED:	8/31/07 0:00	
	TYPE:	CHECK	RECEIVED:	09/05/2007	
	CHECK NO:	11761860161			
	NAME:	MURALIDHARAN, VELAYUTHAN 614 HARTFORD ROAD MOUNT LAUREL NJ 08054			

REMARKS

This receipt was generated by the automated BLM Collections and Billing System and is a paper representation of a portion of the official electronic record contained therein.

QUIT CLAIM DEED

The undersigned grantor(s), for valuable consideration, receipt of which is hereby acknowledged, in the amount of \$10.00, or other values, do we hereby remise, release and forever quit claim to the following described property in the county of MARICOPA state of ARIZONA Mining claim known as TOM CAT in Township 5N Range 8W Section 11 Quarter Section(s) SW

AMC # 37474 To: ROBERT KISH
 Address 9543 E. GREENWAY ST
MESA AZ 85207
 To: _____
 Address _____


Owner(s) Names(s)	Signature(s)
<u>ADAM BROWN</u>	<u>Adam Brown</u>
<u>JASON BROWN</u>	<u>Jason Brown</u>
<u>PENNY CHERZI</u>	<u>Penny Cherzi</u>
<u>ANTHONY CHERZI</u>	<u>Anthony Cherzi</u>
<u>JAMANA HAYES</u>	<u>Jamana Hayes</u>
<u>DAVE McALISTER</u>	<u>Dave McAlister</u>
<u>LUCILLE McALISTER</u>	<u>Lucille McAlister</u>
<u>STEVE McALISTER</u>	<u>Steve McAlister</u>

* EXEMPT
 AZI 11: 1134
 7-6

The Undersigned, a notary public in and for said State, in person and all signing said document. Dated this 31 date of DECEMBER 2006.

Witness my hand and official seal.

[Signature]



ENTERED INTO COMPUTER
 4/11/07 AB

[Signature]
 ABC

RECEIVED
 B.L. STATE OFFICE
 PHOENIX ARIZONA
 JAN 5 2007

Amc 370040

374709

United States Department of the Interior
Bureau of Land Management
 BUSINESS & SUPPORT SVCS DIV
 ONE N CENTRAL AVE SUITE 800
 PHOENIX, AZ 85004 -4427
 Phone: (602) 417-9200

Receipt

No: 1420186

Transaction #: 1467323	
Date of Transaction: 01/05/2007	
CUSTOMER:	JACK TUCKER MINERS CREEK PO BOX 265 WICKENBURG,AZ 85390

LINE #	QTY	DESCRIPTION	REMARKS	UNIT PRICE	TOTAL
1	1.00	LOCATABLE MINERALS / MINING CLAIMS- NOT NEW-UNADJUD,ONE AUTH NO. ONLY / MINING CLAIM MONEY RECEIVED (455) CASES: AMC374717/\$20.00	TRF/2	- n/a -	20.00
TOTAL:					\$20.00

PAYMENT INFORMATION					
1	AMOUNT:	\$20.00	POSTMARKED:	N/A	
	TYPE:	CASH	RECEIVED:	01/05/2007	
	NAME:	MINERS CREEK TUCKER, JACK PO BOX 265 WICKENBURG AZ 85390			

REMARKS

This receipt was generated by the automated BLM Collections and Billing System and is a paper representation of a portion of the official electronic record contained therein.

QUIT CLAIM DEED

AMC 370040

The undersigned grantor(s), for valuable consideration, receipt of which is hereby acknowledged, in the amount of \$10.00 or other values, do we hereby remise, release and forever quit claim to the following deccribed property in the county of MOHAVE state of

ARIZONA Mining claim known as SCREW BEAN #1
in Township 13N Range 19W Section 12
Quarter Section(s) NE CLAIM # AMC 370049
To: WESTERN BACKROADS, LLC
Address 33615 GERONIMO
MAGNOLIA, TX 77355

* EXEMPT
ARS 11: 1134
A-6

Owner(s) Names(s)

Signature(s)


LISA TUCKER
JACK TUCKER
MIKE TUCKER
STEVE McGUISTER
PENNY CREPERZI
ANTHONY CREPERZI
ADAM BROWN
JACON BROWN

[Signature]
[Signature]
[Signature]
[Signature]
[Signature]
[Signature]
[Signature]

The Undersigned, a notary public in and for said State, in person and all signing said document.
Dated this 20 date of month 2005-2006

Witness my hand and official seal.

[Signature]



PHOENIX, ARIZONA
2006 MAR 22 P 3: 16
RECEIVED
B.L.M. AZ STATE OFFICE

ENTERED IN COMPUTER

4/2/06 met

1/50

QUIT CLAIM DEED

AMC 370040

The undersigned grantor(s), for valuable consideration, receipt of which is hereby acknowledged, in the amount of \$10.00 or other values, do we hereby remise, release and forever quit claim to the following decribed property in the county of MOHAVE state of

ARIZONA Mining claim known as HIDDEN MINES
in Township 14N Range 18W Section 30
Quarter Section(s) NE CLAIM # AMC 370045

To: EDWARD O. ALLEN
Address 400 PROSPECT ST. APT. 3B
LA JOLLA, CA 92037

Owner(s) Names(s)

Signature(s)

* EXEMPT
ARS 11: 1134
A-6


LISA TUCKER
JACK TUCKER
MIKE TUCKER
STEVE McALISTER
PENNY CLEPERZI
ANTHONY CLEPERZI
ADAM BROWN
JACON BROWN

Lisa Tucker
Jack Tucker
Mike Tucker
Steve McAlister
Penny Cleperzi
Anthony Cleperzi
Adam Brown
Jacon Brown

The Undersigned, a notary public in and for said State, in person and all signing said document.
Dated this 20th date of March 2005.2006

Witness my hand and official seal.

Carl A. Leben



PHOENIX, ARIZONA

2006 MAR 22 P 3: 15

RECEIVED
B.L.M. AZ STATE OFFICE

ENTERED IN COMPUTER

4/12/06 MHA

1/50

United States Department of the Interior

Bureau of Land Management

BUSINESS & SUPPORT SVCS DIV

ONE N CENTRAL AVE

PHOENIX, AZ 85004 -2203

Phone: (602) 417-9200

Receipt

No:

1252631

Transaction #: 1295414	
Date of Transaction: 03/22/2006	
CUSTOMER:	LISA TUCKER 109 E ELM CIRCLE GILBERT, AZ 85234

LINE #	QTY	DESCRIPTION	REMARKS	UNIT PRICE	TOTAL
1	1.00	LOCATABLE MINERALS / MINING CLAIMS-NOT NEW-UNADJUD, ONE AUTH NO. ONLY / MINING CLAIM MONEY RECEIVED (455) CASES: AMC369942/\$80.00	TRF (8)	- n/a -	80.00
2	6.00	IAC PRODUCTS / MAPS-BLM / SURFACE MGMT-(N-Z) / TUCSON		4.00	24.00
TOTAL:					\$104.00

PAYMENT INFORMATION			
1	AMOUNT:	\$104.00	POSTMARKED: N/A
	TYPE:	CHECK	RECEIVED: 03/22/2006
	CHECK NO:	738	
	NAME:	TUCKER, LISA 109 E ELM CIRCLE GILBERT AZ 85234	

REMARKS

This receipt was generated by the automated BLM Collections and Billing System and is a paper representation of a portion of the official electronic record contained therein.

Transferred:

AMC 369842

370045

370049

370234

370236

370239

370783

QUIT CLAIM DEED

AMC 370040

The undersigned grantor(s), for valuable consideration, receipt of which is hereby acknowledged, in the amount of \$10.00 or other values, do we hereby remise, release and forever quit claim to the following deccribed property in the county of MOHAVE state of ARIZONA

in Township 14N Mining claim known as WASHED GOLD Range 18W Section 30

Quarter Section(s) SE CLAIM # AMC 370051

To: WADE + PATRICIA CAMERON
Address 5454 SENEGAL ST.
OCEANSIDE, CA 92057

Owner(s) Names(s)

Signature(s)

* EXEMPT
ARS 11: 1134
A-6


LISA TUCKER
JACK TUCKER
MIKE TUCKER
STEVE M'CAULISTER
PENNY CREPEZZI
ANTHONY CREPEZZI
ADAM BROWN
JASON BROWN

[Signature]
[Signature]
[Signature]
[Signature]
[Signature]
[Signature]
[Signature]

The Undersigned, a notary public in and for said State, in person and all signing said document.
Dated this 14 date of March 2005-2006

Witness my hand and official seal.

[Signature: Sheryl A Loux]



PHOENIX, ARIZONA
RECEIVED
B.L.M. AZ STATE OFFICE
2006 MAR 15 A 11: 37

ENTERED IN COMPUTER

4/20/06 mt

United States Department of the Interior
 Bureau of Land Management
 BUSINESS & SUPPORT SVCS DIV
 ONE N CENTRAL AVE
 PHOENIX, AZ 85004 -2203
 Phone: (602) 417-9200

Receipt

No: 1248630

Transaction #: 1291292	
Date of Transaction: 03/15/2006	
CUSTOMER:	LISA TUCKER 109 E ELM CIRCLE GILBERT, AZ 85234

LINE #	QTY	DESCRIPTION	REMARKS	UNIT PRICE	TOTAL
1	1.00	LOCATABLE MINERALS / MINING CLAIMS-NOT NEW-UNADJUD, ONE AUTH NO. ONLY / MINING CLAIM MONEY RECEIVED (455) CASES: AMC370051/\$110.00	TRF (11)	- n/a -	110.00
TOTAL:					\$110.00

PAYMENT INFORMATION					
1	AMOUNT:	\$110.00	POSTMARKED:	N/A	
	TYPE:	CHECK	RECEIVED:	03/15/2006	
	CHECK NO:	731			
	NAME:	TUCKER, LISA 109 E ELM CIRCLE GILBERT AZ 85234			

REMARKS

This receipt was generated by the automated BLM Collections and Billing System and is a paper representation of a portion of the official electronic record contained therein.

Transfers

AMC	368904	370342
	369945	370343
	370048	370738
	370051 (2)	
	370229	
	370235	
	370238	

QUIT CLAIM DEED

AMC 370040

The undersigned grantor(s), for valuable consideration, receipt of which is hereby acknowledged, in the amount of \$10.00 or other values, do we hereby remise, release and forever quit claim to the following deccribed property in the county of YAVAPAI state of ARIZONA

Mining claim known as RICH GOLD #4
in Township 13N Range 10W Section 11
Quarter Section(s) SW CLAIM # AMC 370048

To: WILLIAM REEVES
Address BOX 1598
MEAD, WA 99021

Owner(s) Names(s)

* EXEMPT
ARS 11:1134
A-6

Signature(s)

LISA TUCKER
JACK TUCKER
MIKE TUCKER
STEVE McALISTER
PENNY CREPEZZI
ANTHONY CREPEZZI
ADAM BROWN
JASON BROWN

Lisa Tucker
Jack Tucker
Mike Tucker
Steve McAlister
Penny Crepezzi
Anthony Crepezzi
Adam Brown
Jason Brown

The Undersigned, a notary public in and for said State, in person and all signing said document.
Dated this 14 date of March 2005.2006

Witness my hand and official seal.

Sheryl A. Loux



2006 MAR 15 A 11:37

RECEIVED
B.L.M. AZ STATE OFFICE

ENTERED IN COMPUTER
4/20/06 mt

QUIT CLAIM DEED

AMC 370040

The undersigned grantor(s), for valuable consideration, receipt of which is hereby acknowledged, in the amount of \$10.00 or other values, do we hereby remise, release and forever quit claim to the following deccribed property in the county of MARICOPA state of ARIZONA

Mining claim known as GEMSTONE in Township 6N Range 6W Section 3

Quarter Section(s) NW CLAIM # AMC 370043

To: JERRY FITZPATRICK
Address 54251 W. MEADOW GREEN
MARICOPA, AZ 85239

Owner(s) Names(s)

Signature(s) * EXEMPT
ARIZ 11: 1134
A-6

LISA TUCKER

Lisa Tucker

JACK TUCKER

Jack Tucker

MIKE TUCKER

Mike Tucker

STEVE McALISTER

Steve McAlister

PENNY CREPERZI

Penny Creperzi

ANTHONY CREPERZI

Anthony Creperzi

ADAM BROWN

Adam Brown

JASON BROWN


Jason Brown

The Undersigned, a notary public in and for said State, in person and all signing said document.

Dated this 6th date of April 2005

Witness my hand and official seal.

Carl A. Leben
PHOENIX, ARIZONA



2006 APR - 7 A 9: 38

RECEIVED
B.L.M. AZ STATE OFFICE

ENTERED IN COMPUTER
04/27/06 MHL

Q
TMC
\$10-

QUIT CLAIM DEED

AMC 370040

The undersigned grantor(s), for valuable consideration, receipt of which is hereby acknowledged, in the amount of \$10.00 or other values, do we hereby remise, release and forever quit claim to the following deccribed property in the county of MARICOPA state of ARIZONA

Mining claim known as RANGER RUN
in Township 6N Range 6W Section 27

Quarter Section(s) SW CLAIM # AMC 370046

To: WILLIAM WIELGOS
Address P.O. BOX 318
MORRISTON, FL 32668

Owner(s) Names(s)

Signature(s)

* EXEMPT
ARJ 11:1134
A-6

LISA TUCKER

JACK TUCKER

MIKE TUCKER

STEVE McALISTER

PENNY CREPERZI

ANTHONY CREPERZI

ADAM BROWN

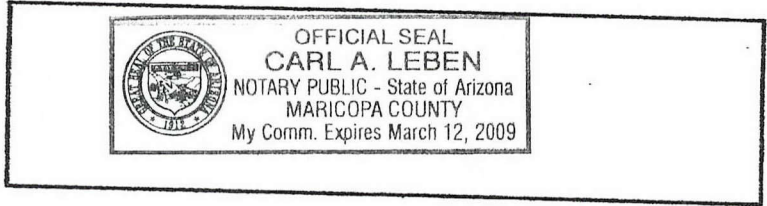
JASON BROWN

[Handwritten signatures for Lisa Tucker, Jack Tucker, Mike Tucker, Steve McAlister, Penny Creperzi, Anthony Creperzi, Adam Brown, and Jason Brown]

The Undersigned, a notary public in and for said State, in person and all signing said document.
Dated this 6th date of April 2005.

Witness my hand and official seal.

[Handwritten signature of Carl A. Leben]



2006 APR - 7 A 9:39

RECEIVED
B.L.M. AZ STATE OFFICE

ENTERED IN COMPUTER
4/27/06 M. Wade

①
TMC
#10-

QUIT CLAIM DEED

AME 370040

The undersigned grantor(s), for valuable consideration, receipt of which is hereby acknowledged, in the amount of \$10.00 or other values, do we hereby remise, release and forever quit claim to the following deccribed property in the county of YAVAPAI state of ARIZONA

Mining claim known as RICH GOLD #3 in Township 13N Range 10W Section 11 Quarter Section(s) NW CLAIM # AME 370 047

To: SEAN ANDREWS Address 7 APPLE ROAD RIVA, MD 21140

Owner(s) Names(s)

Signature(s)

* EXEMPT
AR 11:1134
A-6

LISA TUCKER

[Signature]

JACK TUCKER

[Signature]

MIKE TUCKER

[Signature]

STEVE McANISTER

[Signature]

PENNY CREPERI

[Signature]

ANTHONY CREPERI

[Signature]

ADAM BROWN

[Signature]

JASON BROWN

[Signature]

The Undersigned, a notary public in and for said State, in person and all signing said document.

Dated this 6th date of April 2005 2006

Witness my hand and official seal.

[Signature]
PHOENIX, ARIZONA



2006 APR - 7 A 9: 38

RECEIVED
BLM, AZ STATE OFFICE

ENTERED IN COMPUTER

4/27/06 *[Signature]*

[Handwritten]
MC
\$10-

United States Department of the Interior

Bureau of Land Management
 BUSINESS & SUPPORT SVCS DIV

ONE N CENTRAL AVE
 PHOENIX, AZ 85004 -2203
 Phone: (602) 417-9200

Receipt

No: 1261199

Transaction #: 1304309	
Date of Transaction: 04/07/2006	
CUSTOMER:	LISA TUCKER 109 E ELM CIRCLE GILBERT, AZ 85234

LINE #	QTY	DESCRIPTION	REMARKS	UNIT PRICE	TOTAL
1	1.00	LOCATABLE MINERALS / MINING CLAIMS-NOT NEW-UNADJUD, ONE AUTH NO. ONLY / MINING CLAIM MONEY RECEIVED (455) CASES: AMC370047/\$130.00	TRF (11)	- n/a -	130.00
TOTAL:					\$130.00

PAYMENT INFORMATION					
1	AMOUNT:	\$130.00	POSTMARKED:	N/A	
	TYPE:	CHECK	RECEIVED:	04/07/2006	
	CHECK NO:	759			
	NAME:	TUCKER, LISA 745 N GILBERT RD STE 124 GILBERT AZ 85234			

REMARKS

This receipt was generated by the automated BLM Collections and Billing System and is a paper representation of a portion of the official electronic record contained therein.

QUIT CLAIM DEED

AMC 370040

The undersigned grantor(s), for valuable consideration, receipt of which is hereby acknowledged, in the amount of \$10.00 or other values, do we hereby remise, release and forever quit claim to the following deccribed property in the county of MOHAVE state of

ARIZONA Mining claim known as SCREW BEAN #2 in Township 13N Range 19W Section 1

Quarter Section(s) SE CLAIM # AMC 370050

To: STANLEY G. SCOTT

Address 10734 WILLOW OAKS DR.
MITCHELWILLE, MD 20781

Owner(s) Names(s)

Signature(s)

* EXEMPT
AR 11:1134
A-6

LISA TUCKER

[Signature]

JACK TUCKER

[Signature]

MIKE TUCKER

[Signature]

STEVE McALISTER

[Signature]

PENNY CREPERZI

[Signature]

ANTHONY CREPERZI

[Signature]

ADAM BROWN

[Signature]

JASON BROWN

[Signature]

The Undersigned, a notary public in and for said State, in person and all signing said document.

Dated this 28 date of March

2005.2006

Witness my hand and official seal.

[Signature]



PHOENIX, ARIZONA

2006 MAR 29 P 1:11

RECEIVED
B.L.M. AZ STATE OFFICE

ENTERED IN COMPUTER

4/13/06 mdt

1/5c

United States Department of the Interior
 Bureau of Land Management
 BUSINESS & SUPPORT SVCS DIV
 ONE N CENTRAL AVE
 PHOENIX, AZ 85004 -2203
 Phone: (602) 417-9200

Receipt

No:

1255888

Transaction #: 1298796	
Date of Transaction: 03/29/2006	
CUSTOMER:	LISA TUCKER 109 E ELM GILBERT, AZ 85234

LINE #	QTY	DESCRIPTION	REMARKS	UNIT PRICE	TOTAL
1	1.00	LOCATABLE MINERALS / MINING CLAIMS-NOT NEW-UNADJUD, ONE AUTH NO. ONLY / MINING CLAIM MONEY RECEIVED (455) CASES: AMC370748/\$140.00	TRF (14)	- n/a -	140.00
TOTAL:					\$140.00

PAYMENT INFORMATION				
1	AMOUNT:	\$140.00	POSTMARKED:	N/A
	TYPE:	CHECK	RECEIVED:	03/29/2006
	CHECK NO:	746		
	NAME:	TUCKER, LISA 109 E ELM GILBERT AZ 85234		

REMARKS

This receipt was generated by the automated BLM Collections and Billing System and is a paper representation of a portion of the official electronic record contained therein.

Transfers:

AMC 368807

368808

369943

370050

370230

370743 - 370745

370748 - 370750

FAILED

validation

QUIT CLAIM DEED

The undersigned grantor(s), for valuable consideration, receipt of which is hereby acknowledged, in the amount of \$10.00 or other values, do we hereby remise, release and forever quit claim to the following described property in the county of YAVAPAI state of ARIZONA

Mining claim known as GOLDEN HILLS
in Township 13N Range 1W Section 22
Quarter Section(s) NE CLAIM # Amc 370044
To: EARL D. BOLKAN
Address 941 ATTERBURY
PRESCOTT, AZ 86305

Owner(s) Names(s)

Signature(s)

* EXEMPT
ARZ 11:1134
A-6

LISA TUCKER
JACK TUCKER
MIKE TUCKER
STEVE McAUISTER
PENNY CREPEZZI
ANTHONY CREPEZZI
ADAM BROWN
JASON BROWN


Lisa Tucker
Jack Tucker
Mike Tucker
Steve McAuster
Penny Crepezzi
Anthony Crepezzi
Adam Brown
Jason Brown

The Undersigned, a notary public in and for said State, in person and all signing said document.
Dated this 16 date of June, 2006 2007

Witness my hand and official seal.

Sheryl A Loux

PHOENIX, ARIZONA



2006 JUN 16 P 1:25

RECEIVED
B.L.M. AZ STATE OFFICE

ENTERED INTO COMPUTER
7/17/06 RB

①
TMC
\$10-

Amc 370040

United States Department of the Interior
Bureau of Land Management
 BUSINESS & SUPPORT SVCS DIV
 ONE N CENTRAL AVE
 PHOENIX, AZ 85004 -2203
 Phone: (602) 417-9200

Receipt

No: 1301334

Transaction #: 1345688	
Date of Transaction: 06/16/2006	
CUSTOMER:	JACK TUCKER PMB 265 745 N GILBERT RD STE 124 GILBERT, AZ 85234

LINE #	QTY	DESCRIPTION	REMARKS	UNIT PRICE	TOTAL
1	1.00	LOCATABLE MINERALS / MINING CLAIMS-NOT NEW-UNADJUD, ONE AUTH NO. ONLY / MINING CLAIM MONEY RECEIVED (455) CASES: AMC364471/\$60.00	TRF/6	- n/a -	60.00
TOTAL:					\$60.00

PAYMENT INFORMATION			
1	AMOUNT:	\$60.00	POSTMARKED: N/A
	TYPE:	CHECK	RECEIVED: 06/16/2006
	CHECK NO:	643	
	NAME:	TUCKER, JACK PMB 265 745 N GILBERT RD STE 124 GILBERT AZ 85234	

REMARKS

This receipt was generated by the automated BLM Collections and Billing System and is a paper representation of a portion of the official electronic record contained therein.

Transfers for
 Amc 364471
 Amc 370053 x2
 Amc 369636
 Amc 370044 ✓
 Amc 371718

QUIT CLAIM DEED

The undersigned grantor(s), for valuable consideration, receipt of which is hereby acknowledged, in the amount of \$10.00, or other values, do we hereby remise, release and forever quit claim to the following described property in the county of GILA state of ARIZONA Mining claim known as YELLOW FRIEND in Township 10N Range 9E Section 15 Quarter Section(s) SE

AMC # 370053 To: PAUL + SARAH McCOMBS

Address 2321 N. GRAND DR.

APACHE JUNCTION, AZ 85220

~~To:~~
Address _____

Owner(s) Names(s)	Signature(s)
<u>LISA TUCKER</u>	<u>Lisa Tucker</u>
<u>JACK TUCKER</u>	<u>Jack Tucker</u>
<u>MIKE TUCKER</u>	<u>Mike Tucker</u>
<u>STEVE McALISTER</u>	<u>Steve McAlister</u>
<u>PENNY CREPERZI</u>	<u>Penny Creperzi</u>
<u>ANTHONY CREPERZI</u>	<u>Anthony Creperzi</u>
<u>ADAM BROWN</u>	<u>Adam Brown</u>
<u>JASON BEAN</u>	<u>Jason Bean</u>


* EXEMPT
ARS 11:1134
A-6

RECEIVED
 B.L.M. AZ STATE OFFICE
 2006 JUN 16 P 1:24
 PHOENIX ARIZONA

The Undersigned, a notary public in and for said State, in person and all signing said document. Dated this 16 date of June 2006.

Witness my hand and official seal.

Sheryl A Loux



2
AMC
\$20-

ENTERED INTO COMPUTER
7/14/06 atB

Amc 370040

United States Department of the Interior
Bureau of Land Management
 BUSINESS & SUPPORT SVCS DIV
 ONE N CENTRAL AVE
 PHOENIX, AZ 85004 -2203
 Phone: (602) 417-9200

Receipt

No: 1301334

Transaction #: 1345688	
Date of Transaction: 06/16/2006	
CUSTOMER:	JACK TUCKER PMB 265 745 N GILBERT RD STE 124 GILBERT, AZ 85234

LINE #	QTY	DESCRIPTION	REMARKS	UNIT PRICE	TOTAL
1	1.00	LOCATABLE MINERALS / MINING CLAIMS-NOT NEW-UNADJUD, ONE AUTH NO. ONLY / MINING CLAIM MONEY RECEIVED (455) CASES: AMC364471/\$60.00	TRF/6	- n/a -	60.00
TOTAL:					\$60.00

PAYMENT INFORMATION			
1	AMOUNT:	\$60.00	POSTMARKED: N/A
	TYPE:	CHECK	RECEIVED: 06/16/2006
	CHECK NO:	643	
	NAME:	TUCKER, JACK PMB 265 745 N GILBERT RD STE 124 GILBERT AZ 85234	

REMARKS

This receipt was generated by the automated BLM Collections and Billing System and is a paper representation of a portion of the official electronic record contained therein.

Transfers for
 Amc 364471
 Amc 370053 x2 ✓
 Amc 369636
 Amc 370044
 Amc 371718

QUIT CLAIM DEED

AMC 370040

The undersigned grantor(s), for valuable consideration, receipt of which is hereby acknowledged, in the amount of \$10.00 or other values, do we hereby remise, release and forever quit claim to the following described property in the county of MOHAVE state of ARIZONA

Mining claim known as BLITZ GOLD
in Township 14N Range 19W Section 34
Quarter Section(s) SE CLAIM # AMC 370042

To: SCOTT THOMAS
Address 12175 ARBOR HILL ST.
MODRPAK, CA 93021

Owner(s) Names(s)

Signature(s)

*EXEMPT
ARS 11: 1134
A-4

LISA TUCKER

Lisa Tucker

JACK TUCKER

Jack Tucker

MIKE TUCKER

Mike Tucker

STEVE McAWSTER

Steve McAuster

PENNY CREPEZZI

Penny Crepezzi

ANTHONY CREPEZZI

Anthony Crepezzi

ADAM BROWN

Adam Brown


JASON BROWN

Jason Brown

The Undersigned, a notary public in and for said State, in person and all signing said document.
Dated this 12 date of April 2005-2006

Witness my hand and official seal.

Sheryl A. Loux



2006 APR 14 P 1:31

RECEIVED
B.L.M. AZ STATE OFFICE

ENTERED IN CO'PUTER

4/18/06 Mlyde

AMC
910-

United States Department of the Interior
Bureau of Land Management
 BUSINESS & SUPPORT SVCS DIV
 ONE N CENTRAL AVE
 PHOENIX, AZ 85004 -2203
 Phone: (602) 417-9200

Receipt

No: 1265298

Transaction #: 1308520	
Date of Transaction: 04/14/2006	
CUSTOMER:	JACK TUCKER PMB 265 745 N GILBERT RD STE 124 GILBERT, AZ 85234

LINE #	QTY	DESCRIPTION	REMARKS	UNIT PRICE	TOTAL
1	1.00	LOCATABLE MINERALS / MINING CLAIMS-NOT NEW-UNADJUD, ONE AUTH NO. ONLY / MINING CLAIM MONEY RECEIVED (455) CASES: AMC370780/\$160.00	TRF/16	- n/a -	160.00
TOTAL:					\$160.00

PAYMENT INFORMATION			
1	AMOUNT:	\$160.00	POSTMARKED: N/A
	TYPE:	CHECK	RECEIVED: 04/14/2006
	CHECK NO:	779	
	NAME:	TUCKER, JACK PMB 265 745 N GILBERT RD STE 124 GILBERT AZ 85234	

REMARKS

This receipt was generated by the automated BLM Collections and Billing System and is a paper representation of a portion of the official electronic record contained therein.

AMC 369644
 370042
 370275
 370276
 370277
 370278
 370279
 370280

AMC 370281
 370282
 370231
 370232
 370338
 370774
 370780

Amc 370040

United States Department of the Interior
Bureau of Land Management
 BUSINESS & SUPPORT SVCS DIV
 ONE N CENTRAL AVE
 PHOENIX, AZ 85004 -2203
 Phone: (602) 417-9200

Receipt

No: 1323775

Transaction #: 1368648	
Date of Transaction: 07/28/2006	
CUSTOMER:	JACK TUCKER PMB 265 745 N GILBERT RD STE 124 GILBERT, AZ 85234

LINE #	QTY	DESCRIPTION	REMARKS	UNIT PRICE	TOTAL
1	1.00	LOCATABLE MINERALS / MINING CLAIMS-NOT NEW-UNADJUD, ONE AUTH NO. ONLY / MINING CLAIM MONEY RECEIVED (455) CASES: AMC370950/\$230.00	TRF/13/POL 2006/10 WAV	- n/a -	230.00
TOTAL:					\$230.00

PAYMENT INFORMATION					
1	AMOUNT:	\$230.00	POSTMARKED:	N/A	
	TYPE:	CHECK	RECEIVED:	07/28/2006	
	CHECK NO:	1049			
	NAME:	TUCKER, JACK PMB 265 745 N GILBERT RD STE 124 GILBERT AZ 85234			

REMARKS

This receipt was generated by the automated BLM Collections and Billing System and is a paper representation of a portion of the official electronic record contained therein.

Transfers for 13 claims:
 Amc 365598 371101
 369057 371105
 369643 371731
 370040
 370041
 370052
 376948
 370949
 370950

QUIT CLAIM DEED

The undersigned grantor(s), for valuable consideration, receipt of which is hereby acknowledged, in the amount of \$10.00 or other values, do we hereby remise, release and forever quit claim to the following described property in the county of YAVAPI state of ARIZONA

Mining claim known as YANKEE GOLD
 in Township 13N Range 1W Section 16

Quarter Section(s) SE CLAIM # Ame 370052

To: LISA ANTELL
 Address P.O. Box 265
WICKENBURG AZ 85390

* EXEMPT.
 ARS 11:1134
 A-6

Owner(s) Names(s)

Signature(s)

LISA TUCKER

[Signature]

JACK TUCKER

[Signature]

MIKE TUCKER

STEVE McALISTER

[Signature]

PENNY CREPEZZI

[Signature]

ANTHONY CREPEZZI

[Signature]

ADAM BROWN

[Signature]

JASON BROWN

[Signature]

The Undersigned, a notary public in and for said State, in person and all signing said document.
 Dated this 27 date of July 2005.6

Witness my hand and official seal.

[Signature]



2006 JUL 28 P 1:27

RECEIVED
 B.L.M. AZ STATE OFFICE

ENTERED INTO COMPUTER
 10/11/06 AB

①
 TMC
 #10-

QUIT CLAIM DEED

The undersigned grantor(s), for valuable consideration, receipt of which is hereby acknowledged, in the amount of \$10.00 or other values, do we hereby remise, release and forever quit claim to the following described property in the county of YAVAPAI state of ARIZONA

Mining claim known as AU FIND
 in Township 13N Range 1W Section 22
 Quarter Section(s) SE CLAIM # Amc 370041

To: LISA ANTELL
 Address P.O. Box 265
WICKENBURG, AZ 85390

* EXEMPT
 ARS 11: 1134
 A-6

Owner(s) Names(s)

Signature(s)

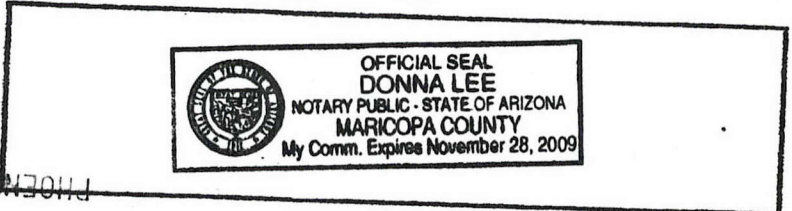
LISA TUCKER
JACK TUCKER
MIKE TUCKER
STEVE McALISTER
PENNY CREPEZZI
ANTHONY CREPEZZI
ADAM BROWN
JASON BROWN

[Handwritten signatures of Lisa Tucker, Jack Tucker, Mike Tucker, Steve McAlister, Penny Crepezzi, Anthony Crepezzi, Adam Brown, and Jason Brown]

The Undersigned, a notary public in and for said State, in person and all signing said document.
 Dated this 27 date of July 2005.6

Witness my hand and official seal.

[Handwritten signature of Notary Donna Lee]



2006 JUL 28 P 1: 27

RECEIVED
 B.L.M. AZ STATE OFFICE

ENTERED INTO COMPUTER

10/11/06 ab

①
 TMC
 \$10-

QUIT CLAIM DEED

The undersigned grantor(s), for valuable consideration, receipt of which is hereby acknowledged, in the amount of \$10.00 or other values, do we hereby remise, release and forever quit claim to the following decribed property in the county of YAVAPAI state of ARIZONA

Mining claim known as ARIZONA GOLD
 in Township 13N Range 1W Section 22

Quarter Section(s) SW CLAIM # AME 370040

To: LISA ANTELL
 Address P.O. Box 265
WICKENBURY, AZ 85390

* EXEMPT
 ARS 11:1134
 A-6

Owner(s) Names(s)

Signature(s)

LISA TUCKER
JACK TUCKER
MIKE TUCKER
STEVE McALISTER
PENNY CREPEZZI
ANTHONY CREPEZZI
ADAM BROWN
JASON BROWN

Lisa Tucker
Jack Tucker
Mike Tucker
Steve McAlister
Penny Crepezzi
Anthony Crepezzi
Adam Brown
Jason Brown

The Undersigned, a notary public in and for said State, in person and all signing said document.
 Dated this 27 date of July 2005, 6

Witness my hand and official seal.

Donna Lee



2006 JUL 28 P 1:27

RECEIVED B.L.M. AZ STATE OFFICE

ENTERED INTO COMPUTER

10/11/06 AB

①
 TMC
 \$10-

NOTICE!!

These documents have been scanned!

Do not place un-scanned documents beneath this notice!

Do not remove this notice from this file!

GPO Jacket No. 560-102
Print Order 61540
Rise Business Services, LLC
Job=AZ15 6/3/2019



Box Number= AZ15107



Claim Begin-End: AMC370040-AMC370053

4 Annual Filings



AZ15107-7

AMC369706-AMC370040

2/50

MAINTENANCE FEE WAIVER CERTIFICATION

SEE INSTRUCTIONS ON REVERSE

FORM APPROVED
OMB NO. 1004-0114
Expires: December 31, 2006

AMC 370040

447

1. This small miner waiver is filed for the assessment year beginning at noon on September 1, 2008 and ending at noon on September 1, 2009
2. The undersigned and all related parties owned ten or fewer mining claims, mill, or tunnel sites located and maintained on Federal lands in the United States of America on September 1, 2008
3. The undersigned have performed the assessment work required by law for each mining claim listed prior to filing this waiver and understand that by filing this form; an affidavit of assessment work must be recorded by the December 30th following the filing of this waiver.
4. The undersigned understand that if the assessment work obligation has not yet come due under 30 U.S.C. 28 (for those claims in their first assessment year only); a notice of intent to hold reciting this condition must be recorded by the December 30th following the filing of this waiver.
5. The undersigned understand that mill and tunnel sites may also be listed upon this waiver and be waived from payment of the maintenance fee; and that a notice of intent to hold for these sites is required to be recorded by the December 30th immediately following the filing of this waiver.
6. The undersigned understand and acknowledge that pursuant to 43 U.S.C. 1212 and 18 U.S.C. 1001; the filing or recording of a false, fictitious, or fraudulent document with the Bureau of Land Management may result in a fine of up to \$250,000, a prison term not to exceed five years, or both.
7. The mining claims, mill or tunnel sites for which this waiver from payment of the maintenance fees is requested are:

CLAIM OR SITE NAME	BLM RECORDATION SERIAL NUMBER
1. AU FIND	370041
2. Pots "O" Gold	375245
3.	
4.	
5.	
6.	
7.	
8.	
9.	
10.	

RECEIVED
BLM AZ STATE OFFICE
DENIX, ARIZONA
2009 MAR 11 A 8 30

The owner(s) (claimants) of the above mining claims and sites are:

Christopher A. Demarini
 (Owner's Name - Please Print)
 930 Pheasant Court
 (Street or P.O. Box)
 Sister Bay WI 54234
 (City) (State) (Zip Code)

Christopher A. Demarini
 (Owner's Signature)

Frederick C. Bares
 (Owner's Name - Please Print)
 793 E. Quentin Ln.
 (Street or P.O. Box)
 Queen Creek AZ 85240
 (City) (State) (Zip Code)

Frederick C. Bares
 (Owner's Signature)

(Owner's Name - Please Print)
 (Street or P.O. Box)
 (City) (State) (Zip Code)

(Owner's Signature)

RE 9/22/08

(Owner's Name - Please Print)

(Street or P.O. Box)

(Owner's Name - Please Print)

(Street or P.O. Box)

(Owner's Name - Please Print)

(Street or P.O. Box)

(Owner's Name - Please Print)

(Street or P.O. Box)

(Owner's Signature)

(City) (State) (Zip Code)

(Owner's Signature)

(City) (State) (Zip Code)

(Owner's Signature)

(City) (State) (Zip Code)

(Owner's Signature)

(City) (State) (Zip Code)

INSTRUCTIONS

1. This certification is made under the provisions of § 1744 of Title 43 and § 28-28k of Title 30 of the United States Code; and the regulations thereunder (43 CFR Part 3830).
2. The claimant(s) must fill in the dates in paragraph 1 for the beginning and ending of the assessment year for which this waiver is sought.
3. The claimant(s) must fill in the date in paragraph 2 for the beginning of the assessment year for which this waiver is sought.
4. All claim and site names and Bureau of Land Management (BLM) serial numbers must be listed for the mining claims, mill sites, and tunnel sites for which the waiver is sought.
5. All owners of the mining claims, mill sites, and tunnel sites and their addresses must be given.
6. This waiver form must be signed by all the claimants or their designated agent, in original form. If an agent is designated, a notarized designation of agent, signed by all of the claimants with proper address given, must be submitted with this waiver.

7. This form must be filed no later than September 1st for the upcoming assessment year in the BLM State Office where the mining claims or sites are recorded, or the waiver cannot be granted by the BLM. (Example: to obtain a waiver for the assessment year 2000, which begins at noon on September 1, 1999, you must qualify for and file for a waiver no later than September 1, 1999, in the proper BLM State Office).
8. For all mining claims which require assessment work, you must record an affidavit of labor on or before the December 30th immediately following the filing of this waiver. For all other mining claims or sites waived, you must record a notice of intent to hold on or before the December 30th immediately following the filing of this waiver.
9. Mill and tunnel sites may also be listed upon this waiver and be waived from payment of the maintenance fee. A notice of intent to hold for these sites is required to be filed by the December 30th following the filing of this waiver.

NOTICE/BURDEN HOURS STATEMENT

The Privacy Act of 1974, *as amended*, and the regulation in 43 CFR 2.48(d) provide that you be furnished the following information in connection with the information required by this certification of waiver from rental fees.

AUTHORITY: 30 U.S.C. 28-28k; 43 U.S.C. 1201, 1457, 1740, and 1744; and 43 CFR 3830.

PRINCIPLE PURPOSE: This information is to be used to verify that the owner(s) (claimants) of a mining claim has complied with 30 U.S.C. 28f and is entitled to perform assessment work in lieu of paying the maintenance fee for the mining claims listed on this form.

ROUTINE USE: (1) Adjudication of the claimant(s) certification of waiver from paying the maintenance fee otherwise required by 30 U.S.C. 28f. (2) Disclosure may be made to appropriate Federal agencies when location is made within the agency's geographic area of responsibility. (3) Information from the record and/or the record will be transferred to the appropriate Federal, State, or local agency, or a member of the public in response to a specific request for pertinent information. (4) Information may also be provided to the Department of Justice or in a proceeding before a court or adjudicative body; or to Federal, State, local or foreign agencies when needed for enforcement of civil or criminal codes or applicable regulations concerning title rights upon the public land.

EFFECT OF NOT PROVIDING INFORMATION: Disclosure of this information is required by 30 U.S.C. 28f and 43 CFR Part 3830 for those qualified claimants wishing to take the small miner waiver allowed. Failure to supply the information required in this form to support the claimants certification of waiver from payment of the otherwise required maintenance fees will result in the waiver being disallowed and the mining claims subject to forfeiture by BLM under 30 U.S.C. 28i.

The Paperwork Reduction Act of 1995 requires us to inform you that: This information is being collected to allow the BLM to determine if you qualify for a waiver from the payment of \$100 per mining claim or site maintenance fee established in 30 U.S.C. 28f and the implementing regulations at 43 CFR 3830. A response to this request is required in accordance with the statute to obtain your benefit.

BLM would like you to know that you do not have to respond to this, or any other, Federal agency-sponsored information collection unless it displays a currently valid OMB control number.

Public reporting burden for this form is estimated to average 8 minutes (0.133 hours) per response, including time to review instructions, gathering and maintaining data, and completing and reviewing the form. Direct comments regarding this burden estimate, or any other aspect of this form, to the U.S. Department of the Interior, Bureau of Land Management, (1004-0114) Bureau Information Collection Clearance Officer (WO-630), Mail Stop 401 LS, 1849 C St, N.W., Washington D.C. 20240.

PHOENIX, ARIZONA

FOR OFFICIAL USE ONLY

2008 AUG 28 P 1:54

BLMAZ STATE OFFICE

RECEIVED

United States Department of the Interior
Bureau of Land Management
 BUSINESS & SUPPORT SVCS DIV
 ONE N CENTRAL AVE SUITE 800
 PHOENIX, AZ 85004-4427
 Phone: (602) 417-9200

Receipt

No: 1886770

Transaction #: 1948539	
Date of Transaction: 03/12/2009	
CUSTOMER:	FREDERICK C BARES 793 E QUENTIN LN QUEEN CREEK, AZ 85240-8156 US

LINE #	QTY	DESCRIPTION	REMARKS	UNIT PRICE	TOTAL
1	1.00	LOCATABLE MINERALS / MINING CLAIMS-NOT NEW-UNADJUD, ONE AUTH NO. ONLY / MINING CLAIM MONEY RECEIVED CASES: AMC370041/\$125.00	MAINT/WAIVER	- n/a -	125.00
TOTAL:					\$125.00

PAYMENT INFORMATION					
1	AMOUNT:	125.00	POSTMARKED:	03/09/2009	
	TYPE:	CHECK	RECEIVED:	03/11/2009	
	CHECK NO:	1270			
	NAME:	BARES, CHERYL K 793 E QUENTIN LN QUEEN CREEK AZ 85240-8156 US			

REMARKS

This receipt was generated by the automated BLM Collections and Billing System and is a paper representation of a portion of the official electronic record contained therein.

UNITED STATES
DEPARTMENT OF THE INTERIOR
BUREAU OF LAND MANAGEMENT

YMC

Amc 370774
Amc 369938
FORM APPROVED
OMB NO. 1004-0114

Expires: February 28, 2010.

Amc 369706
Amc 370040

155

MAINTENANCE FEE WAIVER CERTIFICATION

SEE INSTRUCTIONS ON PAGE 2

- This small miner waiver is filed for the assessment year beginning at noon on September 1, 2008 and ending at noon on September 1, 2009
- The undersigned and all related parties owned ten or fewer mining claims, mill, or tunnel sites located and maintained on Federal lands in the United States of America on September 1, 2008.
- The undersigned have performed the assessment work required by law for each mining claim listed prior to filing this waiver and understand that by filing this form; an affidavit of assessment work must be recorded by the December 30th following the filing of this waiver.
- The undersigned understand that if the assessment work obligation has not yet come due under 30 U.S.C. 28 (for those claims in their first assessment year only); a notice of intent to hold reciting this condition must be recorded by the December 30th following the filing of this waiver.
- The undersigned understand that mill and tunnel sites may also be listed upon this waiver and be waived from payment of the maintenance fee; and that a notice of intent to hold for these sites is required to be recorded by the December 30th immediately following the filing of this waiver.
- The undersigned understand and acknowledge that pursuant to 43 U.S.C. 1212 and 18 U.S.C. 1001; the filing or recording of a false, fictitious, or fraudulent document with the Bureau of Land Management may result in a fine of up to \$250,000, a prison term not to exceed five years, or both.
- The mining claims, mill or tunnel sites for which this waiver from payment of the maintenance fees is requested are:

CLAIM OR SITE NAME

BLM RECORDATION SERIAL NUMBER

CLAIM OR SITE NAME	BLM RECORDATION SERIAL NUMBER
1. GOLD RECORD	AMC 370783
2. ROCK ON	AMC 369954
3. OPEN BUCKET	AMC 369712
4. RANGER RUN	AMC 370046
5.	
6.	
7.	
8.	
9.	
10.	

The owner(s) (claimants) of the above mining claims and sites are:

WILLIAM WIELGUS

(Owner's Name - Please Print)

William R Wielgus

(Owner's Signature)

P.O. BOX 318

(Street or P.O. Box)

MORRISTON FL. 32668

(City) (State) (Zip Code)

(Owner's Name - Please Print)

(Owner's Signature)

(Street or P.O. Box)

(City) (State) (Zip Code)

(Owner's Name - Please Print)

(Owner's Signature)

(Street or P.O. Box)

(City) (State) (Zip Code)

PHOENIX, ARIZONA
2009 MAR -6 A 7:01
BLM STATE OFFICE

(Owner's Name - Please Print)

(Owner's Signature)

(Street or P.O. Box)

(City)

(State)

(Zip Code)

(Owner's Name - Please Print)

(Owner's Signature)

(Street or P.O. Box)

(City)

(State)

(Zip Code)

(Owner's Name - Please Print)

(Owner's Signature)

(Street or P.O. Box)

(City)

(State)

(Zip Code)

(Owner's Name - Please Print)

(Owner's Signature)

(Street or P.O. Box)

(City)

(State)

(Zip Code)

Title 18 U.S.C. Section 1001 and Title 43 U.S.C. Section 1212 makes it a crime for any person knowingly and willfully to make to any department or agency of the United States any false, fictitious or fraudulent statements or representations as to any matter within its jurisdiction.

INSTRUCTIONS

1. This certification is made under the provisions of §1744 of Title 43 and § 28-28k of Title 30 of the United States Code; and the regulations thereunder (43 CFR Part 3830).
2. The claimant(s) must fill in the dates in paragraph 1 for the beginning and ending of the assessment year for which this waiver is sought.
3. The claimant(s) must fill in the date in paragraph 2 for the beginning of the assessment year for which this waiver is sought.
4. All claim and site names and Bureau of Land Management (BLM) serial numbers must be listed for the mining claims, mill sites, and tunnel sites for which the waiver is sought.
5. All owners of the mining claims, mill sites, and tunnel sites and their addresses must be given.
6. This waiver form must be signed by all the claimants or their designated agent, in original form. If an agent is designated, a notarized designation of agent, signed by all of the claimants with proper address given, must be submitted with this waiver.
7. This form must be filed no later than September 1st for the upcoming assessment year in the BLM State Office where the mining claims or sites are recorded, or the waiver cannot be granted by the BLM. (Example: to obtain a waiver for the assessment year 2000, which begins at noon on September 1, 1999, you must qualify for and file for a waiver no later than September 1, 1999, in the proper BLM State Office).
8. For all mining claims which require assessment work, you must record an affidavit of labor on or before the December 30th immediately following the filing of this waiver. For all other mining claims or sites waived, you must record a notice of intent to hold on or before the December 30th immediately following the filing of this waiver.
9. Mill and tunnel sites may also be listed upon this waiver and be waived from payment of the maintenance fee. A notice of intent to hold for these sites is required to be filed by the December 30th following the filing of this waiver.

PHOENIX, ARIZONA
 2000 AUG -6
 RECEIVED
 BLM STATE OFFICE
 7:07

FOR OFFICIAL USE ONLY

When Recorded Return Document to:

WILLIAM WIELGUS

P.O. Box 257

MORRIST WICKENBURG, AZ.
85358

Check here is this is a change of address.

Telephone: 352-875-3136

E-mail address: _____

AFFIDAVIT OF PERFORMANCE OF ANNUAL WORK

1. State of Arizona, County of MARICOPA ss:

2. I (Name) WILLIAM WIELGUS

3. Reside at (Address) P.O. Box 318

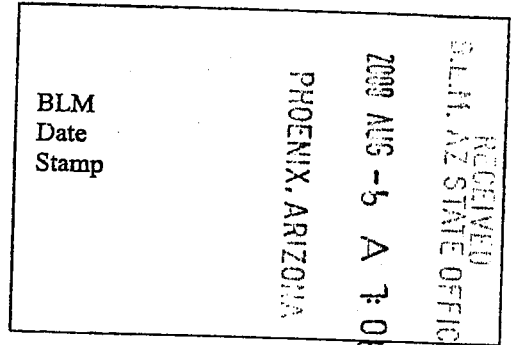
City MORRISTON County LEVY

State FL Zip 32668 being duly sworn, depose and say that I am a citizen of the United States, more than eighteen years of age, and that all of the facts set forth in this affidavit, subject to the provisions and penalties of 18 U.S.C. 1001 pertaining to the filing of false, fictitious, or fraudulent statements with the United States, are true and correct according to the best of my knowledge, information and belief.

4. Owner's name and address (if not shown in Items 1-3 above). _____

5. That I am personally acquainted with the mining claim(s). The work and improvements were made by and at the expense of the owner(s) of said claim(s). Said contiguous group of claims, listed on this document, are situated in the

(optional) Mining District; MARICOPA County, Arizona.



Line No.	AMC NUMBER	CLAIM/SITE NAME	COUNTY RECORDER DATA (if available)	TWP	RNG	SEC
1	370783	GOLD RECORD	2006-0357025A	5N	6W	26
2	369954	ROCK ON	2006-0326697	6N	5W	19
3	369712	OPEN BUCKET	2006-0193442	6N	6W	32
4	370046	RANGER RUN	2006-0239211	6N	6W	27
5						
6						

Form: MCF108

Revised Jan. 2006

Page 1 of 2

ENTERED INTO COMPUTER

9/9/08 AB

AFFIDAVIT OF PERFORMANCE OF ANNUAL WORK - page 2

BLM
Date
Stamp

2008 AUG - 6 A 7:06
PHOENIX, ARIZONA

RECEIVED
BLM, ARIZONA STATE OFFICE

7						
8						
9						
10						

6. That between the dates starting at 12 o'clock noon on September 1, 20 07 and ending at 12 o'clock noon on September 1, 20 08 at least \$ 650 dollars worth of work and improvements were done and performed upon said claim(s) or upon one or more of a contiguous group of claims for the benefit of all, wholly or partly outside of a contiguous group of claims for the benefit of all, not including the location work.

7. That the following persons were employed to perform the work and improvements described herein: _____

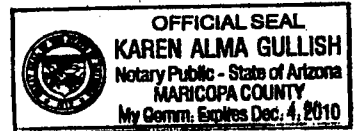
MYSELF, WIFE & SON

8. That the work and improvements performed were: REMOVING TRASH, GRADING ROADS
CUTTING BACK BRUSH.

9. Dated: 7/11/08 Signature: William Wilgus

SUBSCRIBED AND SWORN TO before me, a Notary Public, this 24 day of JULY 20 08

By: KAREN ALMA GULLISH
Notary Public Karen Alma Gullish
My Commission Expires DEC. 4 2010



Bureau of Land Management
Arizona State Office
www.az.blm.gov

No. of Claims: 1 x \$10 = 10
Check No.: 2724 Init. KMG
Receipt No.: 1755933
For BLM Use Only

Form: MCF108
Revised Jan. 2006
Page 2 of 2

United States Department of the Interior
 Bureau of Land Management
 BUSINESS & SUPPORT SVCS DIV
 ONE N CENTRAL AVE SUITE 800
 PHOENIX, AZ 85004 -4427
 Phone: (602) 417-9200

Receipt

No:

1755933

Transaction #: 1813358	
Date of Transaction: 08/07/2008	
CUSTOMER:	WILLIAM WIELGUS BOX 257 WICKENBURG, AZ 85358

LINE #	QTY	DESCRIPTION	REMARKS	UNIT PRICE	TOTAL
1	1.00	LOCATABLE MINERALS / MINING CLAIMS-NOT NEW-UNADJUD, ONE AUTH NO. ONLY / MINING CLAIM MONEY RECEIVED (455) CASES: AMC370783/\$40.00	POL 2008/4 WAV	- n/a -	40.00
TOTAL:					\$40.00

PAYMENT INFORMATION			
1	AMOUNT:	\$40.00	POSTMARKED: 8/4/08 0:00
	TYPE:	CHECK	RECEIVED: 08/06/2008
	CHECK NO:	12714952724	
	NAME:	WIELGUS, WILLIAM BOX 257 WICKENBURG AZ 85358	

REMARKS

This receipt was generated by the automated BLM Collections and Billing System and is a paper representation of a portion of the official electronic record contained therein.

SENDER: COMPLETE THIS SECTION

- Complete items 1, 2, and 3. Also complete item 4 if Restricted Delivery is desired.
- Print your name and address on the reverse so that we can return the card to you.
- Attach this card to the back of the mailpiece, or on the front if space permits.

1. Article Addressed to:

Christopher Demarinis
 930 Pheasant Court
 Sister Bay, Wisconsin 54234
 AZ-933 TS AMC370040

COMPLETE THIS SECTION ON DELIVERY

A. Signature

X

Chris Demarinis

 Agent Addressee

B. Received by (Printed Name)

CHRIS DEMARINIS

C. Date of Delivery

2-21-04

D. Is delivery address different from item 1? Yes

If YES, enter delivery address below:

 No

3. Service Type

 Certified Mail Express Mail Registered Return Receipt for Merchandise Insured Mail C.O.D.

4. Restricted Delivery? (Extra Fee)

 Yes


2. Article Number

(Transfer from service label)

7007 3020 0000 8493 5516

UNITED STATES POSTAL SERVICE

23 FEB 2009 1:53



First-Class Mail
Postage & Fees Paid
USPS
Permit No. G-10

• Sender: Please print your name, address, and ZIP+4 in this box •


Bureau of Land Management
Arizona State Office
One North Central Avenue, Ste 800
Phoenix, AZ 85004-4427

PHOENIX, ARIZONA

FEB 25 P 1:53

RECEIVED
BLM AZ STATE OFFICE

27



UNITED STATES DEPARTMENT OF THE INTERIOR
BUREAU OF LAND MANAGEMENT

2/50

FORM APPROVED
OMB NO. 1004-0114
Expires: December 31, 2006

447

MAINTENANCE FEE WAIVER CERTIFICATION

SEE INSTRUCTIONS ON REVERSE

AMC 370040

1. This small miner waiver is filed for the assessment year beginning at noon on September 1, 2008 and ending at noon on September 1, 2009
2. The undersigned and all related parties owned ten or fewer mining claims, mill, or tunnel sites located and maintained on Federal lands in the United States of America on September 1, 2008
3. The undersigned have performed the assessment work required by law for each mining claim listed prior to filing this waiver and understand that by filing this form; an affidavit of assessment work must be recorded by the December 30th following the filing of this waiver.
4. The undersigned understand that if the assessment work obligation has not yet come due under 30 U.S.C. 28 (for those claims in their first assessment year only); a notice of intent to hold reciting this condition must be recorded by the December 30th following the filing of this waiver.
5. The undersigned understand that mill and tunnel sites may also be listed upon this waiver and be waived from payment of the maintenance fee; and that a notice of intent to hold for these sites is required to be recorded by the December 30th immediately following the filing of this waiver.
6. The undersigned understand and acknowledge that pursuant to 43 U.S.C. 1212 and 18 U.S.C. 1001; the filing or recording of a false, fictitious, or fraudulent document with the Bureau of Land Management may result in a fine of up to \$250,000, a prison term not to exceed five years, or both.
7. The mining claims, mill or tunnel sites for which this waiver from payment of the maintenance fees is requested are:

AMC 375139

CLAIM OR SITE NAME	BLM RECORDATION SERIAL NUMBER
1. AU FIND	370041
2. Pots "O" Gold	375145
3.	
4.	
5.	
6.	
7.	
8.	
9.	
10.	

The owner(s) (claimants) of the above mining claims and sites are:

✓ Christopher A. Demarinis AKA CHRIS
 (Owner's Name - Please Print)
 930 Pleasant Court
 (Street or P.O. Box)
 Sister Bay WI 54234
 (City) (State) (Zip Code)

Christopher A. Demarinis
 (Owner's Signature)

(Owner's Name - Please Print)

(Owner's Signature)

(Street or P.O. Box)

(City) (State) (Zip Code)

PHOENIX, ARIZONA

(Owner's Name - Please Print)

(Owner's Signature)

(Street or P.O. Box)

(City) (State) (Zip Code)

1008 VINE ST B 1-211

RE 9/22/08

ENTERED IN COMPUTER

(Owner's Name - Please Print)	(Owner's Signature)
(Street or P.O. Box)	(City) (State) (Zip Code)
(Owner's Name - Please Print)	(Owner's Signature)
(Street or P.O. Box)	(City) (State) (Zip Code)
(Owner's Name - Please Print)	(Owner's Signature)
(Street or P.O. Box)	(City) (State) (Zip Code)
(Owner's Name - Please Print)	(Owner's Signature)
(Street or P.O. Box)	(City) (State) (Zip Code)

INSTRUCTIONS

1. This certification is made under the provisions of § 1744 of Title 43 and § 28-28k of Title 30 of the United States Code; and the regulations thereunder (43 CFR Part 3830).
2. The claimant(s) must fill in the dates in paragraph 1 for the beginning and ending of the assessment year for which this waiver is sought.
3. The claimant(s) must fill in the date in paragraph 2 for the beginning of the assessment year for which this waiver is sought.
4. All claim and site names and Bureau of Land Management (BLM) serial numbers must be listed for the mining claims, mill sites, and tunnel sites for which the waiver is sought.
5. All owners of the mining claims, mill sites, and tunnel sites and their addresses must be given.
6. This waiver form must be signed by all the claimants or their designated agent, in original form. If an agent is designated, a notarized designation of agent, signed by all of the claimants with proper address given, must be submitted with this waiver.
7. This form must be filed no later than September 1st for the upcoming assessment year in the BLM State Office where the mining claims or sites are recorded, or the waiver cannot be granted by the BLM. (Example: to obtain a waiver for the assessment year 2000, which begins at noon on September 1, 1999, you must qualify for and file for a waiver no later than September 1, 1999, in the proper BLM State Office).
8. For all mining claims which require assessment work, you must record an affidavit of labor on or before the December 30th immediately following the filing of this waiver. For all other mining claims or sites waived, you must record a notice of intent to hold on or before the December 30th immediately following the filing of this waiver.
9. Mill and tunnel sites may also be listed upon this waiver and be waived from payment of the maintenance fee. A notice of intent to hold for these sites is required to be filed by the December 30th following the filing of this waiver.

NOTICE/BURDEN HOURS STATEMENT

The Privacy Act of 1974, *as amended*, and the regulation in 43 CFR 2.48(d) provide that you be furnished the following information in connection with the information required by this certification of waiver from rental fees.

AUTHORITY: 30 U.S.C. 28-28k; 43 U.S.C. 1201, 1457, 1740, and 1744; and 43 CFR 3830.

PRINCIPLE PURPOSE: This information is to be used to verify that the owner(s) (claimants) of a mining claim has complied with 30 U.S.C. 28f and is entitled to perform assessment work in lieu of paying the maintenance fee for the mining claims listed on this form.

ROUTINE USE: (1) Adjudication of the claimant(s) certification of waiver from paying the maintenance fee otherwise required by 30 U.S.C. 28f. (2) Disclosure may be made to appropriate Federal agencies when location is made within the agency's geographic area of responsibility. (3) Information from the record and/or the record will be transferred to the appropriate Federal, State, or local agency, or a member of the public in response to a specific request for pertinent information. (4) Information may also be provided to the Department of Justice or in a proceeding before a court or adjudicative body; or to Federal, State, local or foreign agencies when needed for enforcement of civil or criminal codes or applicable regulations concerning title rights upon the public land.

EFFECT OF NOT PROVIDING INFORMATION: Disclosure of this information is required by 30 U.S.C. 28f and 43 CFR Part 3830 for those qualified claimants wishing to take the small miner waiver allowed. Failure to supply the information required in this form to support the claimants certification of waiver from payment of the otherwise required maintenance fees will result in the waiver being disallowed and the mining claims subject to forfeiture by BLM under 30 U.S.C. 28i.

The Paperwork Reduction Act of 1995 requires us to inform you that: This information is being collected to allow the BLM to determine if you qualify for a waiver from the payment of \$100 per mining claim or site maintenance fee established in 30 U.S.C. 28f and the implementing regulations at 43 CFR 3830. A response to this request is required in accordance with the statute to obtain your benefit.

BLM would like you to know that you do not have to respond to this, or any other, Federal agency-sponsored information collection unless it displays a currently valid OMB control number.

Public reporting burden for this form is estimated to average 8 minutes (0.133 hours) per response, including time to review instructions, gathering and maintaining data, and completing and reviewing the form. Direct comments regarding this burden estimate, or any other aspect of this form, to the U.S. Department of the Interior, Bureau of Land Management, (1004-0114) Bureau Information Collection Clearance Officer (WO-630), Mail Stop 401 LS, 1849 C St., N.W., Washington, D.C. 20240.

PHOENIX, ARIZONA

FOR OFFICIAL USE ONLY

2008 AUG 28 P 1:54

RECEIVED
BLM AZ STATE OFFICE

MC 372633 2/1/08
 AMC 370040

MAINTENANCE FEE PAYMENT

Claimant Name: David & SARAH McCombs, Bruce Young
 Address: 2321 N GRAND DR
 City: Apache Junction State: AZ Zip: 85220
 Telephone: 480-982-8632
 E-mail address: _____
 Signature: Jack E McCombs

BLM
 Date
 Stamp

2008 AUG 29 A T 11
 PHOENIX, ARIZONA

Check here if this is a change of address.

LINE NO.	AMC NUMBER	CLAIM/SITE NAME	COUNTY RECORDER DATA (If available)	TWP	RNG	SEC
1	370053	YAOKEE FLEED		10N	9E	15
2	372633	Big Gold Find #2 Lot 3		10N	9E	23
3	372634	" " " " Lot 2		10N	9E	23
4						
5						
6						
7						
8						
9						
10						

List additional claims on Form MCF114.

Bureau of Land Management
 Arizona State Office
www.az.blm.gov

No. of Claims: 3 x \$125 = 375.00
 Check No: 301 Init. SPB
 Receipt No.: 177508
 For BLM Use Only

Form: MCF112
 Revised July 2005

This form is available from the Arizona Department of Mines and Mineral Resources and may be reproduced.

ENTERED IN COMPUTER
 RE 09/30/08

United States Department of the Interior

Bureau of Land Management
 BUSINESS & SUPPORT SVCS DIV
 ONE N CENTRAL AVE SUITE 800
 PHOENIX, AZ 85004 -4427
 Phone: (602) 417-9200

Receipt

No: 1775081

Transaction #: 1832844	
Date of Transaction: 08/29/2008	
CUSTOMER:	PAUL MCCOMBS 2321 NORTH GRAND DRIVE APACHE JUNCTION, AZ 85220

LINE #	QTY	DESCRIPTION	REMARKS	UNIT PRICE	TOTAL
1	1.00	LOCATABLE MINERALS / MINING CLAIMS-NOT NEW-UNADJUD, ONE AUTH NO. ONLY / MINING CLAIM MONEY RECEIVED (455) CASES: AMC370053/\$375.00	MAINT 2009	- n/a -	375.00
TOTAL:					\$375.00

PAYMENT INFORMATION					
1	AMOUNT:	\$375.00	POSTMARKED:	8/27/08 0:00	
	TYPE:	CHECK	RECEIVED:	08/29/2008	
	CHECK NO:	301			
	NAME:	MCCOMBS, PAUL V 2321 NORTH GRAND DRIVE APACHE JUNCTION AZ 85220			

REMARKS

This receipt was generated by the automated BLM Collections and Billing System and is a paper representation of a portion of the official electronic record contained therein.

AMC 370040

MAINTENANCE FEE PAYMENT

Claimant Name: Sean Andrews
Address: 7 Apple Rd
City: Pima State: MO Zip: 21140
Telephone: 443-607-8561
E-mail address: STANKWHAT@yahoo.com
Signature: [Signature]

Check here if this is a change of address.

RECEIVED
B.L.M. AZ STATE OFFICE
2008 AUG 15 A 7:09
PHOENIX, ARIZONA
BLM
Date
Stamp

LINE NO.	AMC NUMBER	CLAIM/SITE NAME	COUNTY RECORDER DATA (If available)	TWP	RNG	SEC
1	370047	Rich Gold #3	4000837	13N	10W	11
2						
3						
4						
5						
6						
7						
8						
9						
10						

List additional claims on Form MCF114.

Bureau of Land Management
Arizona State Office
www.az.blm.gov

No. of Claims: 1 x \$125 = 125.00
Check No: 1760 Init. SPB
Receipt No.: 1762247
For BLM Use Only

Form: MCF112
Revised July 2005

This form is available from the Arizona Department of Mines and Mineral Resources and may be reproduced.

RE 9/15/08
ENTERED IN COMPUTER

United States Department of the Interior

Bureau of Land Management
 BUSINESS & SUPPORT SVCS DIV
 ONE N CENTRAL AVE SUITE 800
 PHOENIX, AZ 85004 -4427
 Phone: (602) 417-9200

Receipt

No:

1762247

Transaction #: 1819799	
Date of Transaction: 08/15/2008	
CUSTOMER:	SEAN ANDREWS 7 APPLE ROAD RIVA,MD 21140

LINE #	QTY	DESCRIPTION	REMARKS	UNIT PRICE	TOTAL
1	1.00	LOCATABLE MINERALS / MINING CLAIMS-NOT NEW-UNADJUD,ONE AUTH NO. ONLY / MINING CLAIM MONEY RECEIVED (455) CASES: AMC370047/\$125.00	MAINT 2009	- n/a -	125.00
TOTAL:					\$125.00

PAYMENT INFORMATION					
1	AMOUNT:	\$125.00	POSTMARKED:	8/12/08 0:00	
	TYPE:	CHECK	RECEIVED:	08/15/2008	
	CHECK NO:	1760			
	NAME:	ANDREWS, SEAN P 7 APPLE ROAD RIVA MD 21140			

REMARKS

This receipt was generated by the automated BLM Collections and Billing System and is a paper representation of a portion of the official electronic record contained therein.

Patricia and Wade Cameron
5454 Senegal St.
Oceanside, Ca. 92057

AMC 370040

August 29, 2008

Bureau of Land Management
One North Central Ave.
Suite 800
Phoenix, Ariz. 85004-4427

RE: Payment of Fee for AMC 3700051 Washed Gold

Dear Sir:

Enclosed is a check for \$125.00 for the annual fees on the above placer mine.

Thank you, for your continued courtesy and help, that you offer, each time I call your office. It is greatly appreciated.

Sincerely,



Patricia Cameron

RECEIVED
BLM AZ STATE OFFICE
2008 SEP -4 A 10: 32
PHOENIX, ARIZONA

ENTERED IN COMPUTER

RS 9/30/08

United States Department of the Interior
Bureau of Land Management
 BUSINESS & SUPPORT SVCS DIV
 ONE N CENTRAL AVE SUITE 800
 PHOENIX, AZ 85004 -4427
 Phone: (602) 417-9200

Receipt

No: 1780668

Transaction #: 1838557	
Date of Transaction: 09/05/2008	
CUSTOMER:	PATRICIA CAMERON 5454 SENEGAL ST OCEANSIDE, CA 92057

LINE #	QTY	DESCRIPTION	REMARKS	UNIT PRICE	TOTAL
1	1.00	LOCATABLE MINERALS / MINING CLAIMS-NOT NEW-UNADJUD, ONE AUTH NO. ONLY / MINING CLAIM MONEY RECEIVED (455) CASES: AMC370051/\$125.00	MAINT 2009	- n/a -	125.00
TOTAL:					\$125.00

PAYMENT INFORMATION					
1	AMOUNT:	\$125.00	POSTMARKED:	8/29/08 0:00	
	TYPE:	CHECK	RECEIVED:	09/04/2008	
	CHECK NO:	2137			
	NAME:	CAMERON, PATRICIA 5454 SENEGAL ST OCEANSIDE CA 92057			

REMARKS

This receipt was generated by the automated BLM Collections and Billing System and is a paper representation of a portion of the official electronic record contained therein.



Patricia Cameron
 5454 Senegal St.
 Oceanside, CA 92057-1903

PLACE STICKER AT TOP OF ENVELOPE TO THE RIGHT
 OF THE RETURN ADDRESS, FOLD AT DOTTED LINE

CERTIFIED MAIL™



7008 1140 0002 8569 6573



UNITED STATES
 POSTAL SERVICE



0000

85004

U.S. POSTAGE
 PAID
 OCEANSIDE, CA
 92054
 AUG 29, 08
 AMOUNT

\$3.12
 00024093-08

RECEIVED
 BLMAZ STATE OFFICE

2008 SEP -4 A 10:32

PHOENIX, ARIZONA

Bureau of Land Management
 One North Central Ave.
 Suite 800
 Phoenix, Ariz. 85004-4427

85004+4427 0041



UNITED STATES
DEPARTMENT OF THE INTERIOR
BUREAU OF LAND MANAGEMENT

MAINTENANCE FEE WAIVER CERTIFICATION

FORM APPROVED
OMB NO. 1004-0114
Expires: February 28, 2010

YMT

Amc 370040

589

SEE INSTRUCTIONS ON PAGE 2

- This small miner waiver is filed for the assessment year beginning at noon on September 1, 2008 and ending at noon on September 1, 2009.
- The undersigned and all related parties owned ten or fewer mining claims, mill, or tunnel sites located and maintained on Federal lands in the United States of America on September 1, 2008.
- The undersigned have performed the assessment work required by law for each mining claim listed prior to filing this waiver and understand that by filing this form; an affidavit of assessment work must be recorded by the December 30th following the filing of this waiver.
- The undersigned understand that if the assessment work obligation has not yet come due under 30 U.S.C. 28 (for those claims in their first assessment year only); a notice of intent to hold reciting this condition must be recorded by the December 30th following the filing of this waiver.
- The undersigned understand that mill and tunnel sites may also be listed upon this waiver and be waived from payment of the maintenance fee; and that a notice of intent to hold for these sites is required to be recorded by the December 30th immediately following the filing of this waiver.
- The undersigned understand and acknowledge that pursuant to 43 U.S.C. 1212 and 18 U.S.C. 1001; the filing or recording of a false, fictitious, or fraudulent document with the Bureau of Land Management may result in a fine of up to \$250,000, a prison term not to exceed five years, or both.
- The mining claims, mill or tunnel sites for which this waiver from payment of the maintenance fees is requested are:

CLAIM OR SITE NAME	BLM RECORDATION SERIAL NUMBER
1. <u>RICH Gold #4</u>	<u>AMC 370048</u>
2.	
3.	
4.	
5.	
6.	
7.	
8.	
9.	
10.	

The owner(s) (claimants) of the above mining claims and sites are:

William R. REEVES
(Owner's Name - Please Print)

William R. Reeves 8/29/08
(Owner's Signature)

3684 John L. AVE
(Street or P.O. Box)

Kingman AZ 86409
(City) (State) (Zip Code)

(Owner's Name - Please Print)

(Street or P.O. Box)

(City) (State) (Zip Code)

(Owner's Name - Please Print)

(Street or P.O. Box)

(City) (State) (Zip Code)

(Owner's Signature)

(Owner's Signature)

RECEIVED
BLM AZ STATE OFFICE
2008 SEP -14 A 11:08
PHOENIX, ARIZONA

(Continued on page 2)

Timely - postmark Aug 30, 08

ENTERED INTO COMPUTER
9/24/08 qb

(Owner's Name - Please Print)	(Owner's Signature)		
(Street or P.O. Box)	(City)	(State)	(Zip Code)
(Owner's Name - Please Print)	(Owner's Signature)		
(Street or P.O. Box)	(City)	(State)	(Zip Code)
(Owner's Name - Please Print)	(Owner's Signature)		
(Street or P.O. Box)	(City)	(State)	(Zip Code)
(Owner's Name - Please Print)	(Owner's Signature)		
(Street or P.O. Box)	(City)	(State)	(Zip Code)

Title 18 U.S.C. Section 1001 and Title 43 U.S.C. Section 1212 makes it a crime for any person knowingly and willfully to make to any department or agency of the United States any false, fictitious or fraudulent statements or representations as to any matter within its jurisdiction.

INSTRUCTIONS

This certification is made under the provisions of §1744 of Title 43 and § 28-28k of Title 30 of the United States Code; and the regulations thereunder (43 CFR Part 3830).

The claimant(s) must fill in the dates in paragraph 1 for the beginning and ending of the assessment year for which this waiver is sought.

The claimant(s) must fill in the date in paragraph 2 for the beginning of the assessment year for which this waiver is sought.

All claim and site names and Bureau of Land Management (BLM) serial numbers must be listed for the mining claims, mill sites, and tunnel sites for which the waiver is sought.

All owners of the mining claims, mill sites, and tunnel sites and their addresses must be given.

This waiver form must be signed by all the claimants or their designated agent, in original form. If an agent is designated, a notarized designation of agent, signed by all of the claimants with proper address given, must be submitted with this waiver.

This form must be filed no later than September 1st for the upcoming assessment year in the BLM State Office where the mining claims or sites are recorded, or the waiver cannot be granted by the BLM. (Example: to obtain a waiver for the assessment year 2000, which begins at noon on September 1, 1999, you must qualify for and file for a waiver no later than September 1, 1999, in the proper BLM State Office).

For all mining claims which require assessment work, you must record an affidavit of labor on or before the December 30th immediately following the filing of this waiver. For all other mining claims or sites waived, you must record a notice of intent to hold on or before the December 30th immediately following the filing of this waiver.

Mill and tunnel sites may also be listed upon this waiver and be waived from payment of the maintenance fee. A notice of intent to hold for these sites is required to be filed by the December 30th following the filing of this waiver.

RECEIVED
 BLM AZ STATE OFFICE
 2008 SEP -4 AM 11:08
 PHOENIX, ARIZONA

FOR OFFICIAL USE ONLY

FEE
 \$5
 \$8
 \$5
 \$1



Return Document to:
 William Reeves
 3684 John L. AVE
 Kingman, ARIZONA 86409
 Telephone: 928-377-3695

A3850-1(April 2002)

NO. OF CLAIMS: 1 x 10 = 10
 RECEIPT NO: 1779950 CHECK NO: 2009361724
 Init: WMC FOR BILM USE ONLY

AFFIDAVIT OF PERFORMANCE OF ANNUAL WORK. Also fill in Items 1 through 9 on the reverse side of this document.

NOTICE OF INTENTION TO HOLD. I intend to hold the claims(s)/site(s) listed below for the calendar year 20____. Also fill in Items 1 through 4 and Item 9 on the reverse side of this document.

Serial Number
 (Sample A MC 19640 - 49)
 Ane 370048

Claim/Site Name
 (Sample 1 - 10)
 Rich gold #4

BLM requires a \$5 nonrefundable service charge for each mining claim, mill site or tunnel site payable on or before December 30th (not the 31st). Mail to:

Bureau of Land Management
 222 North Central Avenue
 Phoenix, Arizona 85004-2203
 602-417-9200
 www.az.blm.gov

This form is for the purpose of complying with the laws of the U. S. Department of the Interior, Bureau of Land Management and the State of Arizona pertaining to assessment work and/or notice of intention to hold. 30 U.S.C. 28, 43 CFR 3833.2, ARS 27-208. Subject to Paperwork Reduction Act and Privacy Act statements available at the AZ State Office. This form is not copyrighted. It may be reproduced without permission.

RECEIVED
 BLM AZ STATE OFFICE
 2008 SEP - 11 A 11: 08
 BLM Date Stamp

ENTERED INTO COMPUTER
 9/24/08 QB



Notices of Intention to Hold are for mill sites and tunnel sites or for mining claims when assessment work has not been done, regardless of whether the annual assessment has been suspended, deferred, or not yet accrued. The filing of a Notice of Intention to Hold shall not relieve the owner of complying with federal and state laws pertaining to the performance of annual assessment work. Notices of Intention to Hold for mill sites or tunnel sites need not be county recorded. For mining claims the form filed with the Bureau of Land Management must be identical to the one that was or will be filed with the county.

Evidence of Annual Assessment Work or a Notice of Intention to Hold must be filed each calendar year following the calendar year in which the claim/site was located.

1. State of Arizona, County of YAVAPAI ss:
2. I, (Name) William Reeves
3. Reside at (Address) 3684 John L. Ave
City Kingman, County MOHAVE, State AZ Zip 86409
being duly sworn, deposes and says that he/she is a citizen of the United States, more than eighteen years of age, that all of the facts set forth in this affidavit/notice, subject to the provisions and penalties of 18 U.S.C. 1001 pertaining to the filing of false, fictitious, or fraudulent statements with the United States, are true and correct according to the best of my knowledge, information and belief.
4. Owner's name and address (If not shown in Items 1-3 above). Check here if this is a change of address.

5. That I am personally acquainted with the mining claim(s). The work and improvements were made by and at the expense of the owner(s) of said claim(s). Said contiguous group of claims, listed on the reverse side of this document, are situated in the _____ Mining District, YAVAPAI County, Arizona.


6. That between the dates starting at 12 o'clock noon on September 1, 2004 and ending at 12 o'clock noon on September 1, 2008 at least \$ 300.⁰⁰ Dollars worth of work and improvements were done and performed upon said claim(s) or upon one or more of a contiguous group of claims for the benefit of all, or wholly or partly outside of a contiguous group of claims for the benefit of all, not including the location work.

7. That the following persons were employed to perform the work and improvements described herein: _____
William Reeves (self)
Toni REEVES (spouse)

8. That the work and improvements performed were: Road repair, Wash Repair,
Foot Holes

Dated: Aug 25, 2008 Signature: William Reeves

SUBSCRIBED AND SWORN TO before me, a Notary Public, this 25 day of August, 2008
by William Reeves
Notary Public Brooke M. Shaffer
MY COMMISSION EXPIRES 8-20-10



RECEIVED
BLM STATE OFFICE
AUG 25 11:08 AM '08

William Phelan
3684 John L. AUE
Kingman Az 86409

LAS VEGAS NV 890

AUG 2008 PM 4 T



RECEIVED
BLM AZ STATE OFFICE

2008 SEP -4 A 11: 06

PHOENIX, ARIZONA

Bureau of Land Management
Arizona State office
one North Central Avenue
Phoenix Arizona.
85004

85004+4414 0041



United States Department of the Interior

Bureau of Land Management
 BUSINESS & SUPPORT SVCS DIV
 ONE N CENTRAL AVE SUITE 800
 PHOENIX, AZ 85004 -4427
 Phone: (602) 417-9200

Receipt

No:

1779950

Transaction #: 1837838	
Date of Transaction: 09/04/2008	
CUSTOMER:	WILLIAM REEVES 3684 JOHN L AVE KINGMAN, AZ 86409

LINE #	QTY	DESCRIPTION	REMARKS	UNIT PRICE	TOTAL
1	1.00	LOCATABLE MINERALS / MINING CLAIMS-NOT NEW-UNADJUD, ONE AUTH NO. ONLY / MINING CLAIM MONEY RECEIVED (455) CASES: AMC370048/\$10.00	POL 2008/1 WAV	- n/a -	10.00
TOTAL:					\$10.00

PAYMENT INFORMATION			
1	AMOUNT:	\$10.00	POSTMARKED: 8/30/08 0:00
	TYPE:	CHECK	RECEIVED: 09/04/2008
	CHECK NO:	20093617211	
	NAME:	REEVES, TONI 3684 JOHN L AVE KINGMAN AZ 86409	

REMARKS
WRONG DATES ON WAVIER

This receipt was generated by the automated BLM Collections and Billing System and is a paper representation of a portion of the official electronic record contained therein.

AMC 369890
 AMC 370045

MAINTENANCE FEE PAYMENT

Claimant Name: Edward Allen
 Address: 400 Prospect ST APT 3B
 City: La Jolla State: CA Zip: 92037
 Telephone: 858-336-3633
 E-mail address: EOAllen@Hotmail.com
 Signature: Edward Allen

Check here if this is a change of address.

RECEIVED
 B.L.M. AZ STATE OFFICE
 2008 AUG 12 A 7:23
 PHOENIX, ARIZONA
 BLM
 Date
 Stamp

LINE NO.	AMC NUMBER	CLAIM/SITE NAME	COUNTY RECORDER DATA (If available)	TWP	RNG	SEC
1	369892	Rincon Gold #18	LaPaz County	7N	12W	29 SE L 4
2	370045	Hidden Mines	Mohave County	14N	18W	30 NE 1/4
3						
4						
5						
6						
7						
8						
9						
10						

List additional claims on Form MCF114.

Bureau of Land Management
 Arizona State Office
www.az.blm.gov

No. of Claims: 2 x \$125 = 250
 Check No: 1085 Init. SRJ
 Receipt No.: 1760258
 For BLM Use Only

Form: MCF112
 Revised July 2005

This form is available from the Arizona Department of Mines and Mineral Resources and may be reproduced.

ENTERED INTO COMPUTER

9/2/08
 JES.

400 Prospect St. Apt 3B
La Jolla, CA 92037
August 6, 2008

Dept of the Interior
Bureau of Land Management
Arizona State Office
One North Central Ave. Suite 800
Phoenix, AZ 85004-4427

Enclosed is a check of \$250.00 maintenance fee for two mining claims:

Rincon Gold#18: AMC 369892 (7N-12W-29SE ¼)
Hidden Mines: AMC 370045 (14N-18W-30NE ¼)

Sincerely,



Edward Allen

858-386-3633

PHOENIX, ARIZONA

2008 AUG 12 A 7 23

RECEIVED
B.L.M. AZ STATE OFFICE

United States Department of the Interior
 Bureau of Land Management
 BUSINESS & SUPPORT SVCS DIV
 ONE N CENTRAL AVE SUITE 800
 PHOENIX, AZ 85004 -4427
 Phone: (602) 417-9200

Receipt

No: 1760258

Transaction #: 1817754	
Date of Transaction: 08/13/2008	
CUSTOMER:	EDWARD ALLEN 400 PROSPECT ST APT 3 B LA JOLLA, CA 92037

LINE #	QTY	DESCRIPTION	REMARKS	UNIT PRICE	TOTAL
1	1.00	LOCATABLE MINERALS / MINING CLAIMS-NOT NEW-UNADJUD, ONE AUTH NO. ONLY / MINING CLAIM MONEY RECEIVED (455) CASES: AMC369892/\$250.00	MAINT 2009	- n/a -	250.00
TOTAL:					\$250.00

PAYMENT INFORMATION				
1	AMOUNT:	\$250.00	POSTMARKED:	8/7/08 0:00
	TYPE:	CHECK	RECEIVED:	08/12/2008
	CHECK NO:	1085		
	NAME:	ALLEN, EDWARD 400 PROSPECT ST APT 3 B LA JOLLA CA 92037		

REMARKS

This receipt was generated by the automated BLM Collections and Billing System and is a paper representation of a portion of the official electronic record contained therein.

UNITED STATES
DEPARTMENT OF THE INTERIOR
BUREAU OF LAND MANAGEMENT

YMC

Amc 370774
Amc 369938
FORM APPROVED
OMB NO. 1004-0114
Expires: February 28, 2010
Amc 369706
Amc 370040

155

MAINTENANCE FEE WAIVER CERTIFICATION

SEE INSTRUCTIONS ON PAGE 2

- This small miner waiver is filed for the assessment year beginning at noon on September 1, 2008 and ending at noon on September 1, 2009
- The undersigned and all related parties owned ten or fewer mining claims, mill, or tunnel sites located and maintained on Federal lands in the United States of America on September 1, 2008.
- The undersigned have performed the assessment work required by law for each mining claim listed prior to filing this waiver and understand that by filing this form; an affidavit of assessment work must be recorded by the December 30th following the filing of this waiver.
- The undersigned understand that if the assessment work obligation has not yet come due under 30 U.S.C. 28 (for those claims in their first assessment year only); a notice of intent to hold reciting this condition must be recorded by the December 30th following the filing of this waiver.
- The undersigned understand that mill and tunnel sites may also be listed upon this waiver and be waived from payment of the maintenance fee; and that a notice of intent to hold for these sites is required to be recorded by the December 30th immediately following the filing of this waiver.
- The undersigned understand and acknowledge that pursuant to 43 U.S.C. 1212 and 18 U.S.C. 1001; the filing or recording of a false, fictitious, or fraudulent document with the Bureau of Land Management may result in a fine of up to \$250,000, a prison term not to exceed five years, or both.
- The mining claims, mill or tunnel sites for which this waiver from payment of the maintenance fees is requested are:

CLAIM OR SITE NAME	BLM RECORDATION SERIAL NUMBER
1. GOLD RECORD	AMC 370783
2. ROCK ON	AMC 369954
3. OPEN BUCKET	AMC 369712
4. RANGER RUN	AMC 370046
5.	
6.	
7.	
8.	
9.	
10.	

The owner(s) (claimants) of the above mining claims and sites are:

WILLIAM WIELGUS

(Owner's Name - Please Print)

William R Wielgus

(Owner's Signature)

P.O. BOX 318

(Street or P.O. Box)

MORRISTON FL. 32668

(City) (State) (Zip Code)

(Owner's Name - Please Print)

(Owner's Signature)

(Street or P.O. Box)

(City) (State) (Zip Code)

(Owner's Name - Please Print)

(Owner's Signature)

(Street or P.O. Box)

(City) (State) (Zip Code)

RECEIVED
BLM WASH STATE OFFICE
2008 AUG -6 A 7:07
PHOENIX, ARIZONA

ENTERED INTO COMPUTER
9/9/08 ab

(Owner's Name - Please Print)

(Owner's Signature)

(Street or P.O. Box)

(City)

(State)

(Zip Code)

(Owner's Name - Please Print)

(Owner's Signature)

(Street or P.O. Box)

(City)

(State)

(Zip Code)

(Owner's Name - Please Print)

(Owner's Signature)

(Street or P.O. Box)

(City)

(State)

(Zip Code)

(Owner's Name - Please Print)

(Owner's Signature)

(Street or P.O. Box)

(City)

(State)

(Zip Code)

Title 18 U.S.C. Section 1001 and Title 43 U.S.C. Section 1212 makes it a crime for any person knowingly and willfully to make to any department or agency of the United States any false, fictitious or fraudulent statements or representations as to any matter within its jurisdiction.

INSTRUCTIONS

1. This certification is made under the provisions of §1744 of Title 43 and § 28-28k of Title 30 of the United States Code; and the regulations thereunder (43 CFR Part 3830).
2. The claimant(s) must fill in the dates in paragraph 1 for the beginning and ending of the assessment year for which this waiver is sought.
3. The claimant(s) must fill in the date in paragraph 2 for the beginning of the assessment year for which this waiver is sought.
4. All claim and site names and Bureau of Land Management (BLM) serial numbers must be listed for the mining claims, mill sites, and tunnel sites for which the waiver is sought.
5. All owners of the mining claims, mill sites, and tunnel sites and their addresses must be given.
6. This waiver form must be signed by all the claimants or their designated agent, in original form. If an agent is designated, a notarized designation of agent, signed by all of the claimants with proper address given, must be submitted with this waiver.
7. This form must be filed no later than September 1st for the upcoming assessment year in the BLM State Office where the mining claims or sites are recorded, or the waiver cannot be granted by the BLM. (Example: to obtain a waiver for the assessment year 2000, which begins at noon on September 1, 1999, you must qualify for and file for a waiver no later than September 1, 1999, in the proper BLM State Office).
8. For all mining claims which require assessment work, you must record an affidavit of labor on or before the December 30th immediately following the filing of this waiver. For all other mining claims or sites waived, you must record a notice of intent to hold on or before the December 30th immediately following the filing of this waiver.
9. Mill and tunnel sites may also be listed upon this waiver and be waived from payment of the maintenance fee. A notice of intent to hold for these sites is required to be filed by the December 30th following the filing of this waiver.

RECEIVED
 BLM STATE OFFICE
 PHOENIX, ARIZONA
 2000 AUG -6
 7:01

FOR OFFICIAL USE ONLY

When Recorded Return Document to:

WILLIAM WIELGUS

P.O. Box 257

MORRIST WICKENBURG, AZ -
85358

Check here is this is a change of address.

Telephone: 352-875-3136

E-mail address: _____

AFFIDAVIT OF PERFORMANCE OF ANNUAL WORK

1. State of Arizona, County of MARICOPA ss:

2. I (Name) WILLIAM WIELGUS

3. Reside at (Address) P.O. Box 318

City MORRISTON County LEVY

RECEIVED
BLM, AZ STATE OFFICE
2008 AUG -5 A 7:06
PHOENIX, ARIZONA
BLM
Date
Stamp

State FL Zip 32668 being duly sworn, depose and say that I am a citizen of the United States, more than eighteen years of age, and that all of the facts set forth in this affidavit, subject to the provisions and penalties of 18 U.S.C. 1001 pertaining to the filing of false, fictitious, or fraudulent statements with the United States, are true and correct according to the best of my knowledge, information and belief.

4. Owner's name and address (If not shown in Items 1-3 above), _____

5. That I am personally acquainted with the mining claim(s). The work and improvements were made by and at the expense of the owner(s) of said claim(s). Said contiguous group of claims, listed on this document, are situated in the

(optional) Mining District; MARICOPA County, Arizona.

Line No.	AMC NUMBER	CLAIM/SITE NAME	COUNTY RECORDER DATA (If available)	TWP	RNG	SEC
1	370783	GOLD RECORD	2006-0357025A	5N	6W	26
2	369954	ROCK ON	2006-0326697	6N	5W	19
3	369712	OPEN BUCKET	2006-0193442	6N	6W	32
4	370046	RANGER RUN	2006-0239211	6N	6W	27
5						
6						

ENTERED INTO COMPUTER
9/9/08 AB

BLM
Date
Stamp

PHOENIX, ARIZONA

2008 AUG -9 A 7:06

RECEIVED
BLM, ARIZONA STATE OFFICE

7					
8					
9					
10					

6. That between the dates starting at 12 o'clock noon on September 1, 20 07 and ending at 12 o'clock noon on September 1, 20 08 at least \$ 650 dollars worth of work and improvements were done and performed upon said claim(s) or upon one or more of a contiguous group of claims for the benefit of all, wholly or partly outside of a contiguous group of claims for the benefit of all, not including the location work.

7. That the following persons were employed to perform the work and improvements described herein: _____
MYSELF, WIFE & SON

8. That the work and improvements performed were: REMOVING TRASH, GRADING ROADS
CUTTING BACK BRUSH.

9. Dated: 7/11/08 Signature: William Wilgus

SUBSCRIBED AND SWORN TO before me, a Notary Public, this 24 day of JULY 20 08

By: KAREN ALMA GULLISH

Notary Public Karen Alma Gullish

My Commission Expires DEC. 4 2010



Bureau of Land Management
 Arizona State Office
www.az.blm.gov

No. of Claims: 1 x \$10 = 10
 Check No.: 2724 Init. YMC
 Receipt No.: 1755933
 For BLM Use Only

United States Department of the Interior
 Bureau of Land Management
 BUSINESS & SUPPORT SVCS DIV
 ONE N CENTRAL AVE SUITE 800
 PHOENIX, AZ 85004 -4427
 Phone: (602) 417-9200

Receipt

No:

1755933

Transaction #: 1813358	
Date of Transaction: 08/07/2008	
CUSTOMER:	WILLIAM WIELGUS BOX 257 WICKENBURG, AZ 85358

LINE #	QTY	DESCRIPTION	REMARKS	UNIT PRICE	TOTAL
1	1.00	LOCATABLE MINERALS / MINING CLAIMS-NOT NEW-UNADJUD, ONE AUTH NO. ONLY / MINING CLAIM MONEY RECEIVED (455) CASES: AMC370783/\$40.00	POL 2008/4 WAV	- n/a -	40.00
TOTAL:					\$40.00

PAYMENT INFORMATION					
1	AMOUNT:	\$40.00	POSTMARKED:	8/4/08 0:00	
	TYPE:	CHECK	RECEIVED:	08/06/2008	
	CHECK NO:	12714952724			
	NAME:	WIELGUS, WILLIAM BOX 257 WICKENBURG AZ 85358			

REMARKS

This receipt was generated by the automated BLM Collections and Billing System and is a paper representation of a portion of the official electronic record contained therein.

<p>SENDER COMPLETES THIS SECTION</p> <p> <input type="checkbox"/> Complete items 1, 2, and 3. Also complete item 4 if Restricted Delivery is desired. <input type="checkbox"/> Print your name and address on the reverse so that we can return the card to you. <input type="checkbox"/> Attach this card to the back of the mailpiece or on the front if space permits. </p> <p>MAR 03 2008</p> <p>Nicole, Steve, Robert, and Keith Morris P.O. Box 1128 Gilbert, Arizona 85299</p> <p> AMC355567; 356819; 356934; 357044; 363175; 364853; 364750; 364975; 365113; 365936; 369054; 369635; 370040; 370774; 370948; 371577; 372543; 372636; 373746; 373857; 374507; 374696; 374709; 374737; 374744; 375139; 375150; 375986; 375993; 376366; 376657; 381778; 383827; 385068 </p>		<p>RECIPIENT COMPLETES THIS SECTION</p> <p>A. Signature X <input type="checkbox"/> Agent <input type="checkbox"/> Addressee</p> <p>B. Received by (Printed Name) C. Date of Delivery</p> <p>D. Is delivery address different from item 1? <input type="checkbox"/> Yes <input type="checkbox"/> No If YES, enter delivery address below: <input type="checkbox"/> No</p>	
<p>2. Article Number (Transfer from service label)</p> <p>7006 3450 0002 4719 3188</p>		<p>3. Service Type</p> <p> <input checked="" type="checkbox"/> Certified Mail <input type="checkbox"/> Express Mail <input type="checkbox"/> Registered <input checked="" type="checkbox"/> Return Receipt for Merchandise <input type="checkbox"/> Insured Mail <input type="checkbox"/> C.O.D. </p> <p>4. Restricted Delivery? (Extra Fee) <input type="checkbox"/> Yes</p>	

MAR 03 2008

SENDER: COMPLETE THIS SECTION

- Complete items 1, 2, and 3. Also complete item 4 if Restricted Delivery is desired.
- Print your name and address on the reverse so that we can return the card to you.
- Attach this card to the back of the mailpiece, or on the front if space permits.

Jack Tucker, ET AL
P.O. Box 265
Wickenburg, Arizona 85358
 AMC355567: 356819; 356934; 357044;
 363175; 364653; 364750; 364975; 365113;
 365936; 369054; 369635; 370040; 370774;
 370948; 371577; 372543; 372636; 373746;
 373857; 374507; 374696; 374709; 374737;
 374744; 375139; 375150; 375986; 375993;
 376366; 376657; 381778; 383827; 385068

2. Article Number (Transfer from service label) **7006 3450 0002 4719 3089**

PS Form 3811, February 2004 Domestic Return Receipt 102595-02-M-1540

COMPLETE THIS SECTION ON DELIVERY

A. Signature Agent Addressee

B. Received by (Printed Name) C. Date of Delivery

D. Is delivery address different from item 1? Yes No
 If YES, enter delivery address below:

3. Service Type
 Certified Mail Express Mail
 Registered Return Receipt for Merchandise
 Insured Mail C.O.D.

4. Restricted Delivery? (Extra Fee) Yes

SENDER: COMPLETE THIS SECTION

- Complete items 1, 2, and 3. Also complete item 4 if Restricted Delivery is desired.
- Print your name and address on the reverse so that we can return the card to you.
- Attach this card to the back of the mailpiece, or on the front if space permits.

David and Brandy Tucker
2290 W. Wickenburg Way
Wickenburg, Arizona 85390
 AMC355567: 356819; 356934; 357044;
 363175; 364653; 364750; 364975; 365113;
 365936; 369054; 369635; 370040; 370774;
 370948; 371577; 372543; 372636; 373746;
 373857; 374507; 374696; 374709; 374737;
 374744; 375139; 375150; 375986; 375993;
 376366; 376657; 381778; 383827; 385068

2. Article Number (Transfer from service label) **7006 3450 0002 4719 3119**

PS Form 3811, February 2004 Domestic Return Receipt 102595-02-M-1540

COMPLETE THIS SECTION ON DELIVERY

A. Signature Agent Addressee

B. Received by (Printed Name) C. Date of Delivery

D. Is delivery address different from item 1? Yes No
 If YES, enter delivery address below:

3. Service Type
 Certified Mail Express Mail
 Registered Return Receipt for Merchandise
 Insured Mail C.O.D.

4. Restricted Delivery? (Extra Fee) Yes

SENDER: COMPLETE THIS SECTION

- Complete items 1, 2, and 3. Also complete item 4 if Restricted Delivery is desired.
- Print your name and address on the reverse so that we can return the card to you.
- Attach this card to the back of the mailpiece, or on the front if space permits.

Russell Parken
P.O. Box 4063
Arizona City, Arizona 85223
933 (AB)
 AMC355567: 356819; 356934; 357044;
 363175; 364653; 364750; 364975; 365113;
 365936; 369054; 369635; 370040; 370774;
 370948; 371577; 372543; 372636; 373746;
 373857; 374507; 374696; 374709; 374737;
 374744; 375139; 375150; 375986; 375993;
 376366; 376657; 381778; 383827; 385068

2. Article Number (Transfer from service label) **7006 3450 0002 4719 3157**

PS Form 3811, February 2004 Domestic Return Receipt 102595-02-M-1540

COMPLETE THIS SECTION ON DELIVERY

A. Signature Agent Addressee

B. Received by (Printed Name) C. Date of Delivery

D. Is delivery address different from item 1? Yes No
 If YES, enter delivery address below:

3. Service Type
 Certified Mail Express Mail
 Registered Return Receipt for Merchandise
 Insured Mail C.O.D.

4. Restricted Delivery? (Extra Fee) Yes

SENDER: COMPLETE THIS SECTION

- Complete items 1, 2, and 3. Also complete item 4 if Restricted Delivery is desired.
- Print your name and address on the reverse so that we can return the card to you.
- Attach this card to the back of the mailpiece, or on the front if space permits.

Penny and Anthony Crepezzi
2012 Teakwood
Toms River, New Jersey 08540
 AMC355567: 356819; 356934; 357044;
 363175; 364653; 364750; 364975; 365113;
 365936; 369054; 369635; 370040; 370774;
 370948; 371577; 372543; 372636; 373746;
 373857; 374507; 374696; 374709; 374737;
 374744; 375139; 375150; 375986; 375993;
 376366; 376657; 381778; 383827; 385068

2. Article Number (Transfer from service label) **7006 3450 0002 4719 3102**

PS Form 3811, February 2004 Domestic Return Receipt 102595-02-M-1540

COMPLETE THIS SECTION ON DELIVERY

A. Signature Agent Addressee

B. Received by (Printed Name) C. Date of Delivery

D. Is delivery address different from item 1? Yes No
 If YES, enter delivery address below:

3. Service Type
 Certified Mail Express Mail
 Registered Return Receipt for Merchandise
 Insured Mail C.O.D.

4. Restricted Delivery? (Extra Fee) Yes

SENDER: COMPLETE THIS SECTION

- Complete items 1, 2, and 3. Also complete item 4 if Restricted Delivery is desired.
- Print your name and address on the reverse so that we can return the card to you.
- Attach this card to the back of the mailpiece, or on the front if space permits.

Daniel Rose
5513 Osage Avenue
Sierra Vista, Arizona 85650
933 (AB)
 AMC355567: 356819; 356934; 357044;
 363175; 364653; 364750; 364975; 365113;
 365936; 369054; 369635; 370040; 370774;
 370948; 371577; 372543; 372636; 373746;
 373857; 374507; 374696; 374709; 374737;
 374744; 375139; 375150; 375986; 375993;
 376366; 376657; 381778; 383827; 385068

2. Article Number (Transfer from service label) **7006 3450 0002 4719 3133**

PS Form 3811, February 2004 Domestic Return Receipt 102595-02-M-1540

COMPLETE THIS SECTION ON DELIVERY

A. Signature Agent Addressee

B. Received by (Printed Name) C. Date of Delivery

D. Is delivery address different from item 1? Yes No
 If YES, enter delivery address below:

3. Service Type
 Certified Mail Express Mail
 Registered Return Receipt for Merchandise
 Insured Mail C.O.D.

4. Restricted Delivery? (Extra Fee) Yes

SENDER: COMPLETE THIS SECTION

- Complete items 1, 2, and 3. Also complete item 4 if Restricted Delivery is desired.
- Print your name and address on the reverse so that we can return the card to you.
- Attach this card to the back of the mailpiece, or on the front if space permits.

Max Strickman
6303 W. Acapulco Lane
Glendale, Arizona 85306
 AMC355567: 356819; 356934; 357044;
 363175; 364653; 364750; 364975; 365113;
 365936; 369054; 369635; 370040; 370774;
 370948; 371577; 372543; 372636; 373746;
 373857; 374507; 374696; 374709; 374737;
 374744; 375139; 375150; 375986; 375993;
 376366; 376657; 381778; 383827; 385068

2. Article Number (Transfer from service label) **7006 3450 0002 4719 3164**

PS Form 3811, February 2004 Domestic Return Receipt 102595-02-M-1540

COMPLETE THIS SECTION ON DELIVERY

A. Signature Agent Addressee

B. Received by (Printed Name) C. Date of Delivery

D. Is delivery address different from item 1? Yes No
 If YES, enter delivery address below:

3. Service Type
 Certified Mail Express Mail
 Registered Return Receipt for Merchandise
 Insured Mail C.O.D.

4. Restricted Delivery? (Extra Fee) Yes

SENDER: COMPLETE THIS SECTION

- Complete items 1, 2, and 3. Also complete item 4 if Restricted Delivery is desired.
- Print your name and address on the reverse so that we can return the card to you.
- Attach this card to the back of the mailpiece, or on the front if space permits.

Samantha Brown
6310 Wind Ridge Court
Princeton Jct, New Jersey 08540
933 (AB)
 AMC355567: 356819; 356934; 357044;
 363175; 364653; 364750; 364975; 365113;
 365936; 369054; 369635; 370040; 370774;
 370948; 371577; 372543; 372636; 373746;
 373857; 374507; 374696; 374709; 374737;
 374744; 375139; 375150; 375986; 375993;
 376366; 376657; 381778; 383827; 385068

2. Article Number (Transfer from service label) **7006 3450 0002 4719 3126**

PS Form 3811, February 2004 Domestic Return Receipt 102595-02-M-1540

COMPLETE THIS SECTION ON DELIVERY

A. Signature Agent Addressee

B. Received by (Printed Name) C. Date of Delivery

D. Is delivery address different from item 1? Yes No
 If YES, enter delivery address below:

3. Service Type
 Certified Mail Express Mail
 Registered Return Receipt for Merchandise
 Insured Mail C.O.D.

4. Restricted Delivery? (Extra Fee) Yes

SENDER: COMPLETE THIS SECTION

- Complete items 1, 2, and 3. Also complete item 4 if Restricted Delivery is desired.
- Print your name and address on the reverse so that we can return the card to you.
- Attach this card to the back of the mailpiece, or on the front if space permits.

David Zink
1996 Black Hawk Circle
Prescott, Arizona 86303
933 (AB)
 AMC355567: 356819; 356934; 357044;
 363175; 364653; 364750; 364975; 365113;
 365936; 369054; 369635; 370040; 370774;
 370948; 371577; 372543; 372636; 373746;
 373857; 374507; 374696; 374709; 374737;
 374744; 375139; 375150; 375986; 375993;
 376366; 376657; 381778; 383827; 385068

2. Article Number (Transfer from service label) **7006 3450 0002 4719 3140**

PS Form 3811, February 2004 Domestic Return Receipt 102595-02-M-1540

COMPLETE THIS SECTION ON DELIVERY

A. Signature Agent Addressee

B. Received by (Printed Name) C. Date of Delivery

D. Is delivery address different from item 1? Yes No
 If YES, enter delivery address below:

3. Service Type
 Certified Mail Express Mail
 Registered Return Receipt for Merchandise
 Insured Mail C.O.D.

4. Restricted Delivery? (Extra Fee) Yes

SENDER: COMPLETE THIS SECTION

- Complete items 1, 2, and 3. Also complete item 4 if Restricted Delivery is desired.
- Print your name and address on the reverse so that we can return the card to you.
- Attach this card to the back of the mailpiece, or on the front if space permits.

David G. Jones
P.O. Box 728
Marco Island, Florida 34146
 AMC355567: 356819; 356934; 357044;
 363175; 364653; 364750; 364975; 365113;
 365936; 369054; 369635; 370040; 370774;
 370948; 371577; 372543; 372636; 373746;
 373857; 374507; 374696; 374709; 374737;
 374744; 375139; 375150; 375986; 375993;
 376366; 376657; 381778; 383827; 385068

2. Article Number (Transfer from service label) **7006 3450 0002 4719 3171**

PS Form 3811, February 2004 Domestic Return Receipt 102595-02-M-1540

COMPLETE THIS SECTION ON DELIVERY

A. Signature Agent Addressee

B. Received by (Printed Name) C. Date of Delivery

D. Is delivery address different from item 1? Yes No
 If YES, enter delivery address below:

3. Service Type
 Certified Mail Express Mail
 Registered Return Receipt for Merchandise
 Insured Mail C.O.D.

4. Restricted Delivery? (Extra Fee) Yes

Christopher A. Demarinis
930 Pheasant Court
Sister Bay, WI 54234
(920) 854-4360 (home)
(920) 421-1905 (cell)

December 18, 2007

BLM ARIZONA STATE OFFICE
1 North Central Avenue
Suite 800
Phoenix, AZ 85004-4427

AMC 375139
AMC 370040

RE: Request to Record Document

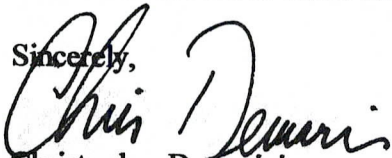
Dear BLM Office,

Enclosed please find a document along with a check in the amount of \$20 to cover the cost of recording.

Thanks in advance

Please contact me at either of the above numbers if you have any questions.

Sincerely,


Christopher Demarinis

PHOENIX, ARIZONA
2007 DEC 27 A 11:19
RECEIVED
B.L.M. AZ STATE OFFICE

RS 1/9/08
ENTERED IN COMPUTER

When Recorded Return Document to:

Christopher A. Demarquis
930 Pheasant Ct
Sister Bay WIZ 54234

Check here is this is a change of address.

Telephone: (920) 421-1905

E-mail address: prorealstatesales@gmail.com

AFFIDAVIT OF PERFORMANCE OF ANNUAL WORK

Wisconsin

1. State of Arizona, County of Door ss:

2. I (Name) Christopher A. Demarquis

3. Reside at (Address) 930 Pheasant Ct.

City Sister Bay County Door

State WIZ Zip 54234 being duly sworn, depose and say that I am a citizen of the United States, more than eighteen years of age, and that all of the facts set forth in this affidavit, subject to the provisions and penalties of 18 U.S.C. 1001 pertaining to the filing of false, fictitious, or fraudulent statements with the United States, are true and correct according to the best of my knowledge, information and belief.

4. Owner's name and address (If not shown in Items 1-3 above).

5. That I am personally acquainted with the mining claim(s). The work and improvements were made by and at the expense of the owner(s) of said claim(s). Said contiguous group of claims, listed on this document, are situated in the

(optional) Mining District; Yavapai County, Arizona.

Line No.	AMC NUMBER	CLAIM/SITE NAME	COUNTY RECORDER DATA (If available)	TWP	RNG	SEC
1	375145	Pots O. Gold	INST: 4154498 B-4522 P. 285	13N	2W	17SW
2	370041	AU-Field	INST: 4173439 B-4539 P-380	13N	1W	22SE
3						
4						
5						
6						

RECEIVED
B.L.M. AZ STATE OFFICE
2001 DEC 21 A 11:19
PHOENIX, ARIZONA
BLM
Date
Stamp

RECEIVED
B.L.M. AZ STATE OFFICE
PHOENIX, ARIZONA
2007 DEC 27 A 11:19
BLM
Date
Stamp

7					
8					
9					
10					

6. That between the dates starting at 12 o'clock noon on September 1, 2006 and ending at 12 o'clock noon on September 1, 2007 at least \$ 300.00 dollars worth of work and improvements were done and performed upon said claim(s) or upon one or more of a contiguous group of claims for the benefit of all, wholly or partly outside of a contiguous group of claims for the benefit of all, not including the location work.

7. That the following persons were employed to perform the work and improvements described herein: _____
Myself, wife, son + daughter.

8. That the work and improvements performed were: Vanity Stakes, Pick trash, walk perimeter, Posting

9. Dated: 12-15-07 Signature: Christopher A. Demaris

SUBSCRIBED AND SWORN TO before me, a Notary Public, this 18 day of December 2007

By: Amy Demaris

Notary Public State of Wisconsin County of Door

My Commission Expires 2/10/08

Bureau of Land Management
Arizona State Office
www.az.blm.gov

No. of Claims: 2 x \$10 = 20.00
Check No.: 1009 Init. SMJ
Receipt No.: 1627783
For BLM Use Only

United States Department of the Interior
 Bureau of Land Management
 BUSINESS & SUPPORT SVCS DIV
 ONE N CENTRAL AVE SUITE 800
 PHOENIX, AZ 85004 -4427
 Phone: (602) 417-9200

Receipt

No: 1627783

Transaction #: 1681242	
Date of Transaction: 12/27/2007	
CUSTOMER:	CHRISTOPHER DEMARINIS 930 PHEASANT CT SISTER BAY, WI 54234

LINE #	QTY	DESCRIPTION	REMARKS	UNIT PRICE	TOTAL
1	1.00	LOCATABLE MINERALS / MINING CLAIMS-NOT NEW-UNADJUD, ONE AUTH NO. ONLY / MINING CLAIM MONEY RECEIVED (455) CASES: AMC375145/\$20.00	POL	- n/a -	20.00
TOTAL:					\$20.00

PAYMENT INFORMATION					
1	AMOUNT:	\$20.00	POSTMARKED:	N/A	
	TYPE:	CHECK	RECEIVED:	12/27/2007	
	CHECK NO:	1009			
	NAME:	NDB INC. 930 PHEASANT CT SISTER BAY WI 54234			

REMARKS

This receipt was generated by the automated BLM Collections and Billing System and is a paper representation of a portion of the official electronic record contained therein.

RECEIVED
 B.L.M. AZ STATE OFFICE
 2007 DEC 27 A 11:19
 PHOENIX, ARIZONA

Amc 3700 40

UNITED STATES DEPARTMENT OF THE INTERIOR
BUREAU OF LAND MANAGEMENT

FORM APPROVED
OMB NO. 1004-0114
Expires: December 31, 2006

MAINTENANCE FEE WAIVER CERTIFICATION

SEE INSTRUCTIONS ON REVERSE

1. This small miner waiver is filed for the assessment year beginning at noon on September 1, 2007 and ending at noon on September 1, 2007.
2. The undersigned and all related parties owned ten or fewer mining claims, mill, or tunnel sites located and maintained on Federal lands in the United States of America on September 1, 2007.
3. The undersigned have performed the assessment work **required by law** for each mining claim listed **prior to filing this waiver** and understand that by filing this form; an affidavit of assessment work **must** be recorded by the December 30th following the filing of this waiver.
4. The undersigned understand that if the assessment work obligation has not yet come due under 30 U.S.C. 28 (for those claims in their first assessment year only); a notice of intent to hold reciting this condition **must** be recorded by the December 30th following the filing of this waiver.
5. The undersigned understand that mill and tunnel sites may also be listed upon this waiver and be waived from payment of the maintenance fee; and that a notice of intent to hold for these sites is required to be recorded by the December 30th immediately following the filing of this waiver.
6. The undersigned understand and acknowledge that pursuant to 43 U.S.C. 1212 and 18 U.S.C. 1001; the filing or recording of a false, fictitious, or fraudulent document with the Bureau of Land Management may result in a fine of up to \$250,000, a prison term not to exceed five years, or both.
7. The mining claims, mill or tunnel sites for which this waiver from payment of the maintenance fees is requested are:

CLAIM OR SITE NAME	BLM RECORDATION SERIAL NUMBER
1. <u>Gemsstone</u>	<u>Amc 370043</u>
2.	
3.	
4.	
5.	
6.	
7.	
8.	
9.	
10.	

The owner(s) (claimants) of the above mining claims and sites are:

Jerry Fitzpatrick
(Owner's Name - Please Print)

54251 W. Meadow Green Rd.
(Street or P.O. Box)

Maricopa Az 85239
(City) (State) (Zip Code)

Jerry Fitzpatrick
(Owner's Signature)

(Owner's Name - Please Print)

(Owner's Signature)

(Street or P.O. Box)

(City) (State) (Zip Code)

(Owner's Name - Please Print)

(Owner's Signature)

(Street or P.O. Box)

(City) (State) (Zip Code)

(Continued on page 2)

ENTERED INTO COMPUTER

9/21/07 AB

1/sc

(Owner's Name - Please Print)	(Owner's Signature)		
(Street or P.O. Box)	(City)	(State)	(Zip Code)
(Owner's Name - Please Print)	(Owner's Signature)		
(Street or P.O. Box)	(City)	(State)	(Zip Code)
(Owner's Name - Please Print)	(Owner's Signature)		
(Street or P.O. Box)	(City)	(State)	(Zip Code)
(Owner's Name - Please Print)	(Owner's Signature)		
(Street or P.O. Box)	(City)	(State)	(Zip Code)

INSTRUCTIONS

1. This certification is made under the provisions of § 1744 of Title 43 and § 28-28k of Title 30 of the United States Code; and the regulations thereunder (43 CFR Part 3830).
2. The claimant(s) **must** fill in the dates in paragraph 1 for the beginning and ending of the assessment year for which this waiver is sought.
3. The claimant(s) **must** fill in the date in paragraph 2 for the beginning of the assessment year for which this waiver is sought.
4. All claim and site names and Bureau of Land Management (BLM) serial numbers **must** be listed for the mining claims, mill sites, and tunnel sites for which the waiver is sought.
5. All owners of the mining claims, mill sites, and tunnel sites and their addresses **must** be given.
6. This waiver form **must** be signed by all the claimants or their designated agent, in original form. If an agent is designated, a notarized designation of agent, signed by all of the claimants with proper address given, **must** be submitted with this waiver.
7. This form **must** be filed no later than September 1st for the upcoming assessment year in the BLM State Office where the mining claims or sites are recorded, or the waiver cannot be granted by the BLM. (Example: to obtain a waiver for the assessment year 2000, which begins at noon on September 1, 1999, you **must** qualify for and file for a waiver no later than September 1, 1999, in the proper BLM State Office).
8. For all mining claims which require assessment work, you **must** record an affidavit of labor on or before the December 30th immediately following the filing of this waiver. For all other mining claims or sites waived, you must record a notice of intent to hold on or before the December 30th immediately following the filing of this waiver.
9. Mill and tunnel sites may also be listed upon this waiver and be waived from payment of the maintenance fee. A notice of intent to hold for these sites is required to be filed by the December 30th following the filing of this waiver.

NOTICE/BURDEN HOURS STATEMENT

The Privacy Act of 1974, *as amended*, and the regulation in 43 CFR 2.48(d) provide that you be furnished the following information in connection with the information required by this certification of waiver from rental fees.

AUTHORITY: 30 U.S.C. 28-28k; 43 U.S.C. 1201, 1457, 1740, and 1744; and 43 CFR 3830.

PRINCIPLE PURPOSE: This information is to be used to verify that the owner(s) (claimants) of a mining claim has complied with 30 U.S.C. 28f and is entitled to perform assessment work in lieu of paying the maintenance fee for the mining claims listed on this form.

ROUTINE USE: (1) Adjudication of the claimant(s) certification of waiver from paying the maintenance fee otherwise required by 30 U.S.C. 28f. (2) Disclosure may be made to appropriate Federal agencies when location is made within the agency's geographic area of responsibility. (3) Information from the record and/or the record will be transferred to the appropriate Federal, State, or local agency, or a member of the public in response to a specific request for pertinent information. (4) Information may also be provided to the Department of Justice or in a proceeding before a court or adjudicative body; or to Federal, State, local or foreign agencies when needed for enforcement of civil or criminal codes or applicable regulations concerning title rights upon the public land.

EFFECT OF NOT PROVIDING INFORMATION: Disclosure of this information is required by 30 U.S.C. 28f and 43 CFR Part 3830 for those qualified claimants wishing to take the small miner waiver allowed. Failure to supply the information required in this form to support the claimants certification of waiver from payment of the otherwise required maintenance fees will result in the waiver being disallowed and the mining claims subject to forfeiture by BLM under 30 U.S.C. 28i.

The Paperwork Reduction Act of 1995 requires us to inform you that:

This information is being collected to allow the BLM to determine if you qualify for a waiver from the payment of \$100 per mining claim or site maintenance fee established in 30 U.S.C. 28f and the implementing regulations at 43 CFR 3830. A response to this request is required in accordance with the statute to obtain your benefit.

BLM would like you to know that you do not have to respond to this, or any other, Federal agency-sponsored information collection unless it displays a currently valid OMB control number.

Public reporting burden for this form is estimated to average 8 minutes (0.133 hours) per response, including time to review instructions, gathering and maintaining data, and completing and reviewing the form. Direct comments regarding this burden estimate, or any other aspect of this form, to the U.S. Department of the Interior, Bureau of Land Management, (1004-0114) Bureau Information Collection Clearance Officer (WO-630), Mail Stop 401 LS, 1849 C St., N.W., Washington, D.C. 20240.


FOR OFFICIAL USE ONLY

PHOENIX, ARIZONA

2007 AUG 29 11:01

RECEIVED
B.L.M. AZ STATE OFFICE

\$5 ✓
 \$2 ✓
 \$5 ✓
 \$1 ✓
 1997/10

THIS IS A CONFORMED COPY OF INSTRUMENT
 RECORDED ON DATE 7-13-07 TIME 12:34
 IN BOOK 4523 PAGE 25
 ANA WAYMAN-TRUJILLO, RECORDER
 DEPUTY

AMC 370040

Return Document to:
William Reeves
3684 John L. Ave
Kingman AZ, 86409
 Telephone: 928-377-3695

A3850-1(April 2002)

NO. OF CLAIMS: 10 x \$5 = 10.00
 RECEIPT NO: 1555363 CHECK NO: NO
 Init: SBV FOR BILM USE ONLY

AFFIDAVIT OF PERFORMANCE OF ANNUAL WORK. Also fill in Items 1 through 9 on the reverse side of this document.

NOTICE OF INTENTION TO HOLD. I intend to hold the claims(s)/site(s) listed below for the calendar year 20____. Also fill in Items 1 through 4 and Item 9 on the reverse side of this document.

Serial Number
 (Sample A MC 19640 - 49)
AMC 370040

Claim/Site Name
 (Sample 1 - 10)
Rich Gold #4/13N/10W/11

BLM requires a \$5 nonrefundable service charge for each mining claim, mill site or tunnel site payable on or before December 30th (not the 31st). Mail to:

Bureau of Land Management
 222 North Central Avenue
 Phoenix, Arizona 85004-2203
 602-417-9200
 www.az.blm.gov

This form is for the purpose of complying with the laws of the U. S. Department of the Interior, Bureau of Land Management and the State of Arizona pertaining to assessment work and/or notice of intention to hold. 30 U.S.C. 28, 43 CFR 3833.2, ARS 27-208. Subject to Paperwork Reduction Act and Privacy Act statements available at the AZ State Office. This form is not copyrighted. It may be reproduced without permission.

RECEIVED
 BLM, AZ STATE OFFICE
 2007 AUG 28 A 8:11
 PHOENIX, ARIZONA

BLM Date Stamp

ENTERED IN COMPUTER
 R2 9/5/07

Notices of Intention to Hold are for mill sites and tunnel sites or for mining claims when assessment work has not been done, regardless of whether the annual assessment has been suspended, deferred, or not yet accrued. The filing of a Notice of Intention to Hold shall not relieve the owner of complying with federal and state laws pertaining to the performance of annual assessment work. Notices of Intention to Hold for mill sites or tunnel sites need not be county recorded. For mining claims the form filed with the Bureau of Land Management must be identical to the one that was or will be filed with the county.

Evidence of Annual Assessment Work or a Notice of Intention to Hold must be filed each calendar year following the calendar year in which the claim/site was located.

1. State of Arizona, County of YAVAPAI ss:
2. I, (Name) William Reeves
3. Reside at (Address) 3684 John L. Ave
City Kingman, County MOHAVE, State AZ Zip 86409

being duly sworn, deposes and says that he/she is a citizen of the United States, more than eighteen years of age, that all of the facts set forth in this affidavit/notice, subject to the provisions and penalties of 18 U.S.C. 1001 pertaining to the filing of false, fictitious, or fraudulent statements with the United States, are true and correct according to the best of my knowledge, information and belief.

4. Owner's name and address (If not shown in Items 1-3 above). Check here if this is a change of address.

5. That I am personally acquainted with the mining claim(s). The work and improvements were made by and at the expense of the owner(s) of said claim(s). Said contiguous group of claims, listed on the reverse side of this document, are situated in the _____ Mining District, YAVAPAI County, Arizona.

6. That between the dates starting at 12 o'clock noon on September 1, 2006 and ending at 12 o'clock noon on September 1, 2007 at least \$ 300.00 Dollars worth of work and improvements were done and performed upon said claim(s) or upon one or more of a contiguous group of claims for the benefit of all, or wholly or partly outside of a contiguous group of claims for the benefit of all, not including the location work.

7. That the following persons were employed to perform the work and improvements described herein: _____
William Reeves (self)
Toni Reeves (spouse)

8. That the work and improvements performed were: Test Holes, ROAD improvement,
WASH REPAIR

Dated: July 13, 2007 Signature: William Reeves

SUBSCRIBED AND SWORN TO before me, a Notary Public, this 13th day of July, 2007
by William Richard Reeves
Notary Public Johnna Malia Vink
MY COMMISSION EXPIRES 2/7/10



OFFICIAL SEAL
JOHNNA MALIA VINK
Notary Public - State of Arizona
YAVAPAI COUNTY
My Comm. Expires Feb. 7, 2010

United States Department of the Interior

Bureau of Land Management
 BUSINESS & SUPPORT SVCS DIV
 ONE N CENTRAL AVE SUITE 800
 PHOENIX, AZ 85004 -4427
 Phone: (602) 417-9200

Receipt

No:

1555363

Transaction #: 1606960	
Date of Transaction: 08/28/2007	
CUSTOMER:	WILLIAM R REEVES 3684 JOHN L. AVE KINGMAN,AZ 86409

LINE #	QTY	DESCRIPTION	REMARKS	UNIT PRICE	TOTAL
1	1.00	LOCATABLE MINERALS / MINING CLAIMS-NOT NEW-UNADJUD,ONE AUTH NO. ONLY / MINING CLAIM MONEY RECEIVED (455) CASES: AMC370048/\$10.00	POL/WAIVER (1)	- n/a -	10.00
TOTAL:					\$10.00

PAYMENT INFORMATION					
1	AMOUNT:	\$10.00	POSTMARKED:	8/24/07 0:00	
	TYPE:	CHECK	RECEIVED:	08/28/2007	
	CHECK NO:	20026199616			
	NAME:	REEVES, WILLIAM 3684 JOHN L. AVE KINGMAN AZ 86409			

REMARKS

This receipt was generated by the automated BLM Collections and Billing System and is a paper representation of a portion of the official electronic record contained therein.

When Recorded Return [] Document to:

~~Dec 30, 2006~~

Mr. Jerry L. Fitzpatrick
54251 W Meadow Green Rd
Maricopa, AZ 85239-6319

Check here is this is a change of address.

Telephone: 480-323-6833

E-mail address: JFitz80@hotmail.com

AMC 370040

AFFIDAVIT OF PERFORMANCE OF ANNUAL WORK

RECEIVED
BLM, AZ STATE OFFICE
2007 NOV 26 P 1:57
PHOENIX, AZ
BLM
Date
Stamp

1. State of Arizona, County of Maricopa ss:
2. I (Name) Jerry Fitzpatrick
3. Reside at (Address) 54251 W. Meadow
Green Rd.
City Maricopa County Pinal

State AZ Zip 85239 being duly sworn, depose and say that I am a citizen of the United States, more than eighteen years of age, and that all of the facts set forth in this affidavit, subject to the provisions and penalties of 18 U.S.C. 1001 pertaining to the filing of false, fictitious, or fraudulent statements with the United States, are true and correct according to the best of my knowledge, information and belief.

4. Owner's name and address (If not shown in Items 1-3 above), _____

5. That I am personally acquainted with the mining claim(s). The work and improvements were made by and at the expense of the owner(s) of said claim(s). Said contiguous group of claims, listed on this document, are situated in the _____ (optional) Mining District; _____ County, Arizona.

Line No.	AMC NUMBER	CLAIM/SITE NAME	COUNTY RECORDER DATA (If available)	TWP	RNG	SEC
1	370043	Gemstone		6N	6W	NW
2						
3						
4						
5						
6						

RE 12/5/07

BLM
Date
Stamp

7					
8					
9					
10					

6. That between the dates starting at 12 o'clock noon on September 1, 20 06 and ending at 12 o'clock noon on September 1, 20 07 at least \$ 400.00 dollars worth of work and improvements were done and performed upon said claim(s) or upon one or more of a contiguous group of claims for the benefit of all, wholly or partly outside of a contiguous group of claims for the benefit of all, not including the location work.

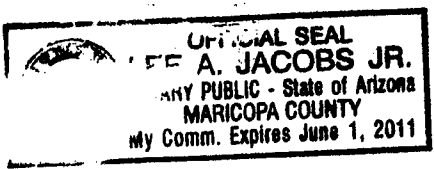
7. That the following persons were employed to perform the work and improvements described herein: _____

8. That the work and improvements performed were: 40 hrs x 10.00 hr.

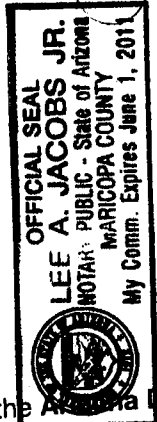
9. Dated: 11-20-07 Signature: [Signature] [Signature]

SUBSCRIBED AND SWORN TO before me, a Notary Public, this 20th day of November 20 07

By: Jerry L Fitzpatrick
 Notary Public _____
 My Commission Expires 6/1/2011



Bureau of Land Management
 Arizona State Office
www.az.blm.gov



No. of Claims: 1 x \$10 70.00
 Check No. 1575 Init. [Signature]
 Receipt No.: 1607538
 For BLM Use Only

United States Department of the Interior
Bureau of Land Management
 BUSINESS & SUPPORT SVCS DIV
 ONE N CENTRAL AVE SUITE 800
 PHOENIX, AZ 85004 -4427
 Phone: (602) 417-9200

Receipt

No: 1607538

Transaction #: 1660202	
Date of Transaction: 11/26/2007	
CUSTOMER:	JERRY FITZPATRICK 54251 W MEADOW GREEN RD MARICOPA, AZ 85239

LINE #	QTY	DESCRIPTION	REMARKS	UNIT PRICE	TOTAL
1	1.00	LOCATABLE MINERALS / MINING CLAIMS-NOT NEW-UNADJUD, ONE AUTH NO. ONLY / MINING CLAIM MONEY RECEIVED (455) CASES: AMC370043/\$10.00	POL	- n/a -	10.00
TOTAL:					\$10.00

PAYMENT INFORMATION					
1	AMOUNT:	\$10.00	POSTMARKED:	N/A	
	TYPE:	CHECK	RECEIVED:	11/26/2007	
	CHECK NO:	1575			
	NAME:	FITZPATRICK, JERRY 54251 W MEADOW GREEN RD MARICOPA AZ 85239			

REMARKS

This receipt was generated by the automated BLM Collections and Billing System and is a paper representation of a portion of the official electronic record contained therein.

Return Document to:

Pat Cameron
5454 Seneca
Oceanside Ca 92057
Telephone: 760 754-9461

A3850-1 (April 2002)

NO. OF CLAIMS: <u>1</u>	x \$5 = _____
RECEIPT NO: _____	CHECK NO: _____
Init: _____	FOR BILM USE ONLY

AFFIDAVIT OF PERFORMANCE OF ANNUAL WORK. Also fill in Items 1 through 9 on the reverse side of this document.

NOTICE OF INTENTION TO HOLD. I intend to hold the claims(s)/site(s) listed below for the calendar year 2008. Also fill in Items 1 through 4 and Item 9 on the reverse side of this document.

Serial Number
(Sample A MC 19640 - 49)

AMC 370051

Claim/Site Name
(Sample 1 - 10)

Washed Gold

BLM requires a \$5 nonrefundable service charge for each mining claim, mill site or tunnel site payable on or before December 30th (not the 31st). Mail to:

Bureau of Land Management
222 North Central Avenue
Phoenix, Arizona 85004-2203
602-417-9200
www.az.blm.gov

This form is for the purpose of complying with the laws of the U. S. Department of the Interior, Bureau of Land Management and the State of Arizona pertaining to assessment work and/or notice of intention to hold. 30 U.S.C. 28, 43 CFR 3833.2, ARS 27-208. Subject to Paperwork Reduction Act and Privacy Act statements available at the AZ State Office. This form is not copyrighted. It may be reproduced without permission.

RECEIVED
BLM AZ STATE OFFICE
2001 SEP -5 P 1:17
PHOENIX, ARIZONA

BLM Date Stamp

ENTERED INTO COMPUTER
7/29/08 TBS

Timely filed

Notices of Intention to Hold are for mill sites and tunnel sites or for mining claims when assessment work has not been done, regardless of whether the annual assessment has been suspended, deferred, or not yet accrued. The filing of a Notice of Intention to Hold shall not relieve the owner of complying with federal and state laws pertaining to the performance of annual assessment work. Notices of Intention to Hold for mill sites or tunnel sites need not be county recorded. For mining claims the form filed with the Bureau of Land Management must be identical to the one that was or will be filed with the county.

Evidence of Annual Assessment Work or a Notice of Intention to Hold must be filed each calendar year following the calendar year in which the claim/site was located.

- 1. State of Arizona, County of Mohave ss:
- 2. I, (Name) Patricia Cameron
- 3. Reside at (Address) 5454 Senegal St.
City Orovalde, County Ca, State 92057 Zip

being duly sworn, deposes and says that he/she is a citizen of the United States, more than eighteen years of age, that all of the facts set forth in this affidavit/notice, subject to the provisions and penalties of 18 U.S.C. 1001 pertaining to the filing of false, fictitious, or fraudulent statements with the United States, are true and correct according to the best of my knowledge, information and belief.

4. Owner's name and address (If not shown in Items 1-3 above). Check here if this is a change of address.

5. That I am personally acquainted with the mining claim(s). The work and improvements were made by and at the expense of the owner(s) of said claim(s). Said contiguous group of claims, listed on the reverse side of this document, are situated in the 14N Mining District, Mohave County, Arizona.

6. That between the dates starting at 12 o'clock noon on September 1, 2006 and ending at 12 o'clock noon on September 1, 2007 at least \$ 125.00 Dollars worth of work and improvements were done and performed upon said claim(s) or upon one or more of a contiguous group of claims for the benefit of all, or wholly or partly outside of a contiguous group of claims for the benefit of all, not including the location work.


7. That the following persons were employed to perform the work and improvements described herein: Patricia Cameron & Michael Azar

8. That the work and improvements performed were: Trask removal & prospecting

Dated: Aug 28, 2007 Signature: Patricia Cameron

SUBSCRIBED AND SWORN TO before me, a Notary Public, this 30 day of Aug, 20 07 by Patricia Cameron
Notary Public Sandi D. Polendo
MY COMMISSION EXPIRES August 27, 2010

ENTERED INTO COMPUTER



Timely filed
Ship date Aug 30, 2007

RECEIVED
BLM STATE OFFICE
PHOENIX, ARIZONA
2007 SEP - 5 P 1:11

California

STATE OF ARIZONA, COUNTY OF San Diego ss:

S.D.P. AFFIDAVIT OF PERFORMANCE OF ANNUAL WORK

Patricia Cameron, being duly sworn, according to law, deposes and says:

That he/she is a citizen of the United States, more than 18 years of age and resides at

5454 Senegal St. Oceanside, Ca. County, Arizona;

That he/she is personally acquainted with the following unpatented mining claims which are situated in the _____ Mining District, Mohave County, Arizona, the name(s), book(s) and page(s) or document number(s) of the recording of the location notice(s) in the office of the recorder of said county and the BLM serial numbers of which are as follows:

CLAIM NAME	COUNTY RECORDERS DATA	BLM AMC SERIAL No.	SEC.(s)	TOWNSHIP	RANGE
<u>Washed Gold</u>		<u>AMC 370051</u>	<u>30</u>	<u>14 N</u>	<u>18 W</u>

That Patricia Cameron, whose address is 5454 Senegal St. Oceanside, Ca., is the owner of the above-described claims;

That between the dates of 9-06-06 and 9-07-07 in excess of \$ 125.00 dollars (\$ 125.00) worth of work and improvements were done and performed upon or for the benefit of this claim group;

That such work and improvements consisted of debris + trash cleaning and removing and were performed by myself; and

That the above work and improvements were made by and at the expense of Patricia Cameron for myself as the owner of the claims, for the purpose of complying with the laws of the United States pertaining to assessments or annual work.

DATED this 28 day of Aug., 2007.

S.D.P. California Owner, Claimant, Agent, or Lessee, Patricia Cameron

STATE OF ARIZONA, COUNTY OF San Diego ss:


The foregoing instrument was acknowledged before me the 30 day of August, 2007 by Patricia Cameron.

My Commission Expires: August 27, 2010

Sandi D. Polendo
Notary Public

2007 SEP - 5 P 11

RECEIVED
BLM AZ STATE OFFICE





CERTIFIED

United States Department of the Interior

OFFICE OF HEARINGS AND APPEALS
Interior Board of Land Appeals
801 N. Quincy Street, Suite 300
Arlington, Virginia 22203



703-235-3750

703-235-8349 (fax)

July 9, 2008

IBLA 2008-189)	AMC370051
)	
WADE AND PATRICIA CAMERON)	Mining Claim Fees
)	
)	Vacated and Remanded

ORDER

On July 2, 2008, the Deputy Director, Resources Division, Arizona State Office, Bureau of Land Management (BLM), notified the Board that the May 20, 2008, decision being appealed, which declared appellants' mining claim, AMC370051, forfeited and void, was issued in error. He requested remand of the case.

Accordingly, pursuant to the authority delegated to the Board of Land Appeals by the Secretary of the Interior, 43 C.F.R. § 4.1, the decision is vacated and the case is remanded to BLM.

Bruce R. Harris
Deputy Chief Administrative Judge

I concur:

H. Barry Holt
Chief Administrative Judge

APPEARANCES:

Wade and Patricia Cameron
5454 Senegal Street
Oceanside, CA 92057

IBLA 2008-189

Michael A. Taylor
Deputy State Director
Arizona State Office
Bureau of Land Management
U.S. Department of the Interior
One North Central Avenue, Suite 800
Phoenix, AZ 85004-4427

**UNITED STATES
DEPARTMENT OF THE INTERIOR**

OFFICE OF HEARINGS AND APPEALS
801 N. QUINCY ST., SUITE 300
ARLINGTON, VA 22203

OFFICIAL BUSINESS
PENALTY FOR PRIVATE USE, \$300

PLACE STICKER AT TOP OF ENVELOPE TO THE RIGHT
OF THE RETURN ADDRESS, FOLD AT DOTTED LINE

CERTIFIED MAIL™



7006 2150 0004 7469 2559



Hasler

016H16506918

\$05.670

07/10/2008

Mailed From 22203

US POSTAGE

Michael A. Taylor
Deputy State Director
Arizona State Office
Bureau of Land Management
U.S. Dept. Of the Interior
One North Central Avenue, Suite 800
Phoenix, AZ 85004-4427

8500484427 0041



United States Department of the Interior
 Bureau of Land Management
 BUSINESS & SUPPORT SVCS DIV
 ONE N CENTRAL AVE SUITE 800
 PHOENIX, AZ 85004 -4427
 Phone: (602) 417-9200

Receipt

No:

1747702

Transaction #: 1804482	
Date of Transaction: 07/24/2008	
CUSTOMER:	PATRICIA CAMERON 5454 GENEGAL ST OCEANSIDE, CA 92057

LINE #	QTY	DESCRIPTION	REMARKS	UNIT PRICE	TOTAL
1	1.00	LOCATABLE MINERALS / MINING CLAIMS-NOT NEW-UNADJUD, ONE AUTH NO. ONLY / MINING CLAIM MONEY RECEIVED (455) CASES: AMC370051/\$10.00	2007 POL	- n/a -	10.00
TOTAL:					\$10.00

PAYMENT INFORMATION			
NOTE: Items will appear on credit card statement as "Bureau of Land Mgmt CO".			
1	AMOUNT:	\$10.00	POSTMARKED: N/A
	TYPE:	CREDIT CARD	RECEIVED: 07/24/2008
	NAME:	CAMERON, PATRICIA 5454 GENEGAL ST OCEANSIDE CA 92057	
	CARD NO:	XXXXXXXXXXXX3385	AUTH CODE: 269260
	NAME ON CARD:	PATRICIA CAMERON	
	EXPIRES:	05/31/2011	
	SIGNATURE:		

REMARKS

This receipt was generated by the automated BLM Collections and Billing System and is a paper representation of a portion of the official electronic record contained therein.

Requested \$10.00 for the 2007 POL that was not paid when they filed on Sept. 5, 2007

413

UNITED STATES DEPARTMENT OF THE INTERIOR
BUREAU OF LAND MANAGEMENT

MAINTENANCE FEE WAIVER CERTIFICATION

SEE INSTRUCTIONS ON REVERSE

FORM APPROVED
OMB NO. 1004-0114
Expires: December 31, 2006

AMC 370040

1. This small miner waiver is filed for the assessment year beginning at noon on September 1, 2007 and ending at noon on September 1, 2008.
2. The undersigned and all related parties owned ten or fewer mining claims, mill, or tunnel sites located and maintained on Federal lands in the United States of America on September 1, 2007.
3. The undersigned have performed the assessment work **required by law** for each mining claim listed **prior to filing this waiver** and understand that by filing this form; an affidavit of assessment work **must** be recorded by the December 30th following the filing of this waiver.
4. The undersigned understand that if the assessment work obligation has not yet come due under 30 U.S.C. 28 (for those claims in their first assessment year only); a notice of intent to hold reciting this condition **must** be recorded by the December 30th following the filing of this waiver.
5. The undersigned understand that mill and tunnel sites may also be listed upon this waiver and be waived from payment of the maintenance fee; and that a notice of intent to hold for these sites is required to be recorded by the December 30th immediately following the filing of this waiver.
6. The undersigned understand and acknowledge that pursuant to 43 U.S.C. 1212 and 18 U.S.C. 1001; the filing or recording of a false, fictitious, or fraudulent document with the Bureau of Land Management may result in a fine of up to \$250,000, a prison term not to exceed five years, or both.
7. The mining claims, mill or tunnel sites for which this waiver from payment of the maintenance fees is requested are:

CLAIM OR SITE NAME	BLM RECORDATION SERIAL NUMBER
1. Washed Gold AMC 370051	AMC 370051
2.	
3.	
4.	
5.	
6.	
7.	
8.	
9.	
10.	

The owner(s) (claimants) of the above mining claims and sites are:

Patricia Cameron
(Owner's Name - Please Print)
5454 Senegal St.
(Street or P.O. Box)
Oceanside Ca 92057
(City) (State) (Zip Code)

Patricia Cameron
(Owner's Signature)

Wade Cameron
(Owner's Name - Please Print)
5454 Senegal St
(Street or P.O. Box)
Oceanside Ca 92057
(City) (State) (Zip Code)

WACam
(Owner's Signature)

(Owner's Name - Please Print)
(Street or P.O. Box)
(City) (State) (Zip Code)

PHOENIX, ARIZONA
(Owner's Signature)

2007 SEP - 5 P 1:18

(Continued on page 2)

RECEIVED
B.L.M. AZ STATE OFFICE

Due Sept 1, 2007

RE 9/10/07

ENTERED IN COMPUTER

TIMELY FILED -
see attached copy of
FEDEX envelope w/
SHIP DATE 30 AUG 07

(Owner's Name - Please Print)	(Owner's Signature)		
(Street or P.O. Box)	(City)	(State)	(Zip Code)
(Owner's Name - Please Print)	(Owner's Signature)		
(Street or P.O. Box)	(City)	(State)	(Zip Code)
(Owner's Name - Please Print)	(Owner's Signature)		
(Street or P.O. Box)	(City)	(State)	(Zip Code)
(Owner's Name - Please Print)	(Owner's Signature)		
(Street or P.O. Box)	(City)	(State)	(Zip Code)

INSTRUCTIONS

1. This certification is made under the provisions of § 1744 of Title 43 and § 28-28k of Title 30 of the United States Code; and the regulations thereunder (43 CFR Part 3830).
2. The claimant(s) **must** fill in the dates in paragraph 1 for the beginning and ending of the assessment year for which this waiver is sought.
3. The claimant(s) **must** fill in the date in paragraph 2 for the beginning of the assessment year for which this waiver is sought.
4. All claim and site names and Bureau of Land Management (BLM) serial numbers **must** be listed for the mining claims, mill sites, and tunnel sites for which the waiver is sought.
5. All owners of the mining claims, mill sites, and tunnel sites and their addresses **must** be given.
6. This waiver form **must** be signed by all the claimants or their designated agent, in original form. If an agent is designated, a notarized designation of agent, signed by all of the claimants with proper address given, **must** be submitted with this waiver.
7. This form **must** be filed no later than September 1st for the upcoming assessment year in the BLM State Office where the mining claims or sites are recorded, or the waiver cannot be granted by the BLM. (Example: to obtain a waiver for the assessment year 2000, which begins at noon on September 1, 1999, you **must** qualify for and file for a waiver no later than September 1, 1999, in the proper BLM State Office).
8. For all mining claims which require assessment work, you **must** record an affidavit of labor on or before the December 30th immediately following the filing of this waiver. For all other mining claims or sites waived, you must record a notice of intent to hold on or before the December 30th immediately following the filing of this waiver.
9. Mill and tunnel sites may also be listed upon this waiver and be waived from payment of the maintenance fee. A notice of intent to hold for these sites is required to be filed by the December 30th following the filing of this waiver.

NOTICE/BURDEN HOURS STATEMENT

The Privacy Act of 1974, *as amended*, and the regulation in 43 CFR 2.48(d) provide that you be furnished the following information in connection with the information required by this certification of waiver from rental fees.

AUTHORITY: 30 U.S.C. 28-28k; 43 U.S.C. 1201, 1457, 1740, and 1744; and 43 CFR 3830.

PRINCIPLE PURPOSE: This information is to be used to verify that the owner(s) (claimants) of a mining claim has complied with 30 U.S.C. 28f and is entitled to perform assessment work in lieu of paying the maintenance fee for the mining claims listed on this form.

ROUTINE USE: (1) Adjudication of the claimant(s) certification of waiver from paying the maintenance fee otherwise required by 30 U.S.C. 28f. (2) Disclosure may be made to appropriate Federal agencies when location is made within the agency's geographic area of responsibility. (3) Information from the record and/or the record will be transferred to the appropriate Federal, State, or local agency, or a member of the public in response to a specific request for pertinent information. (4) Information may also be provided to the Department of Justice or in a proceeding before a court or adjudicative body; or to Federal, State, local or foreign agencies when needed for enforcement of civil or criminal codes or applicable regulations concerning title rights upon the public land.

EFFECT OF NOT PROVIDING INFORMATION: Disclosure of this information is required by 30 U.S.C. 28f and 43 CFR Part 3830 for those qualified claimants wishing to take the small miner waiver allowed. Failure to supply the information required in this form to support the claimants certification of waiver from payment of the otherwise required maintenance fees will result in the waiver being disallowed and the mining claims subject to forfeiture by BLM under 30 U.S.C. 28i.

The Paperwork Reduction Act of 1995 requires us to inform you that:

This information is being collected to allow the BLM to determine if you qualify for a waiver from the payment of \$100 per mining claim or site maintenance fee established in 30 U.S.C. 28f and the implementing regulations at 43 CFR 3830. A response to this request is required in accordance with the statute to obtain your benefit.

BLM would like you to know that you do not have to respond to this, or any other, Federal agency-sponsored information collection unless it displays a currently valid OMB control number.

Public reporting burden for this form is estimated to average 8 minutes (0.133 hours) per response, including time to review instructions, gathering and maintaining data, and completing and reviewing the form. Direct comments regarding this burden estimate, or any other aspect of this form, to the U.S. Department of the Interior, Bureau of Land Management, (1004-0114) Bureau Information Collection Clearance Officer (WO-630), Mail Stop 401 LS, 1849 C St, N.W., Washington, D.C. 20240.

PHOENIX, ARIZONA

FOR OFFICIAL USE ONLY

2007 SEP -5 P 1:18

RECEIVED
B.L.M. AZ STATE OFFICE

ORIGIN ID: CLDA (760)722-7678
dennis dayton
U-POST SHIPPING CENTER
3784 MISSION AVENUE SUITE 148

Ship Date: 30AUG07
ActWgt: 1 LB
System#: 1029571/WBUS020
Account: S *****

OCEANSIDE, CA 92054
UNITED STATES US

TO ATTN
BUREAU OF LAND MANAGEMENT
222 N Central Ave

(555)000-0000

FedEx
Express


PHOENIX, AZ 850042203



CL5952907/22/23

Ref: (PCS)FEZZING GROUP INC
INV:
PO:

Dept:



Delivery Address
Barcode


BILL SENDER

TRK# 7903 2652 4084
0201

FRI - 31AUG A1
STANDARD OVERNIGHT

WM-DGLA

PHX
AZ-US
850042203



World 0



International Shipping Notice - Carriage hereunder may be subject to the rules relating to liability and other terms and/or conditions established by the Convention for the Unification of Certain Rules Relating to International Carriage by Air (the "Warsaw Convention") and/or the Convention on the Contract for the International Carriage of Goods by Road (the "CMR Convention"). These conventions, technology or software were prepared from the U.S. in accordance with the Export Administration Regulations. Diversion contrary to U.S. law prohibited. For shipping pieces, call 1-800-762-7002. United Parcel Service, Louisville, KY

For FedEx Express® Shipments Only

Align bottom of Peel and Stick Airbill here.

When Recorded Return Document to:

KELLIE McALLISTER
P.O. Box 205
Wickenburg, AZ 85378

AMC 36963
356037 374696
355909 383827
356109 369054
355449 370948
372543
375139
374737
375986
370738
374744

AMC 370774
376366
374709
375993
375150
376657
371577
370040
357042

Check here is this is a change of address.

Telephone: _____

E-mail address: _____

356819 373857 371715
363175 355567 374043
372636 356934 374507

PHOENIX, ARIZONA

2007 AUG 27 P 2:23

RECEIVED
BLM, AZ STATE OFFICE

AFFIDAVIT OF PERFORMANCE OF ANNUAL WORK

1. State of Arizona, County of MARICOPA ss:

2. I (Name) KELLIE McALLISTER

3. Reside at (Address) P.O. Box 205

City Wickenburg County MARICOPA

State AZ Zip 85378

BLM
Date
Stamp

being duly sworn, depose and say that I am a citizen of the United States, more than eighteen years of age, and that all of the facts set forth in this affidavit, subject to the provisions and penalties of 18 U.S.C. 1001 pertaining to the filing of false, fictitious, or fraudulent statements with the United States, are true and correct according to the best of my knowledge, information and belief.

4. Owner's name and address (If not shown in Items 1-3 above).

5. That I am personally acquainted with the mining claim(s). The work and improvements were made by and at the expense of the owner(s) of said claim(s). Said contiguous group of claims, listed on this document, are situated in the

(optional) Mining District: YAVAPAI County, Arizona.

Line No.	AMC NUMBER	CLAIM/SITE NAME	COUNTY RECORDER DATA (If available)	TWP	RNG	SEC
✓ 1	370779	LUCKY FUND	398 9739	12N	1E	29
✓ 2	376367	GOLD NOGGET	413 9912	8N	1E	28
✓ 3	376369	LIGHTNING FLASH	413 9914	8N	1E	28
✓ 4	376370	RAINING GOLD	413 9915	8N	1E	28
✓ 5	376372	STAR STONE	413 9917	8N	1E	25
✓ 6	376366	BRIGHT STAR	413 9911	8N	1E	10

ENTERED INTO COMPUTER

10/2/07 AB

AFFIDAVIT OF PERFORMANCE OF ANNUAL WORK – page 2

RECEIVED
BLM - AZ STATE OFFICE
2001 AUG 21 P 2:28
PHOENIX, ARIZONA

BLM
Date
Stamp

7	376368	GOLDEN BEAN	4139913	BN	1E	14
8	376371	SHINING LIGHT	4139916	BN	1E	14
9						
10						

6. That between the dates starting at 12 o'clock noon on September 1, 2006 and ending at 12 o'clock noon on September 1, 2007 at least \$ 1200 dollars worth of work and improvements were done and performed upon said claim(s) or upon one or more of a contiguous group of claims for the benefit of all, wholly or partly outside of a contiguous group of claims for the benefit of all, not including the location work.

7. That the following persons were employed to perform the work and improvements described herein: K. McAUSTER, S. McAUSTER, G. McAUSTER

8. That the work and improvements performed were: PICKED UP TRAIL REMOVED DEBRIS TRIMMED BORDERS

9. Dated: 8/20/07 Signature: Kellie McCorder


SUBSCRIBED AND SWORN TO before me, a Notary Public, this 22 day of August 07

By: LISA TUCKER

Notary Public Lisa Tucker

My Commission Expires 6/15/08

Bureau of Land Management
Arizona State Office
www.az.blm.gov

 **LISA TUCKER**
Notary Public - Arizona
Maricopa County
Expires 06/15/08

No. of Claims: 8 x \$10 = 80
Check No.: CC Init. YMC
Receipt No.: 1553988
For BLM Use Only

Form: MCF108
Revised Jan. 2006
Page 2 of 2

When Recorded Return Document to:

PAUL BRYAN
8187 S. 3200 W
W JORDAN, UTAH 84088

Check here is this is a change of address.

Telephone: _____

E-mail address: _____

AFFIDAVIT OF PERFORMANCE OF ANNUAL WORK

1. State of Arizona, County of _____ ss:

2. I (Name) PAUL BRYAN

3. Reside at (Address) 8187 S. 3200 W

City W JORDAN County _____

RECEIVED
BLM. AZ STATE OFFICE
2007 AUG 27 P 2: 24
PHOENIX, ARIZONA
BLM
Date
Stamp

State UT Zip 84088 being duly sworn, depose and say that I am a citizen of the United States, more than eighteen years of age, and that all of the facts set forth in this affidavit, subject to the provisions and penalties of 18 U.S.C. 1001 pertaining to the filing of false, fictitious, or fraudulent statements with the United States, are true and correct according to the best of my knowledge, information and belief.

4. Owner's name and address (If not shown in Items 1-3 above). _____

5. That I am personally acquainted with the mining claim(s). The work and improvements were made by and at the expense of the owner(s) of said claim(s). Said contiguous group of claims, listed on this document, are situated in the

(optional) Mining District: MAHICOPA County, Arizona.

Line No.	AMC NUMBER	CLAIM/SITE NAME	COUNTY RECORDER DATA (if available)	TWP	RNG	SEC
✓ 1	374709	LUCKY	2006-1610277	5N	8W	18
✓ 2	374713	PURPLE RAIN #5	2006-1610278	5N	8W	10
✓ 3	375993	RECHERS	2006-1671303	6N	4W	18
✓ 4	375150	CARRY ON	2006-1630438	6N	5W	11
✓ 5	376659	GOODS OF GOLD	2007-0563174	6N	4W	7
✓ 6	376658	NICE GOLD	2007-0563173	6N	4W	17

Form: MCF108
Revised Jan. 2006
Page 1 of 2

ENTERED INTO COMPUTER

RECEIVED
 B.L.M. AZ STATE OFFICE
 2007 AUG 27 P 2:24
 PHOENIX, ARIZONA
 BLM
 Date
 Stamp

7					
8					
9					
10					

6. That between the dates starting at 12 o'clock noon on September 1, 20 06 and ending at 12 o'clock noon on September 1, 20 07 at least \$ 1000 dollars worth of work and improvements were done and performed upon said claim(s) or upon one or more of a contiguous group of claims for the benefit of all, wholly or partly outside of a contiguous group of claims for the benefit of all, not including the location work.

7. That the following persons were employed to perform the work and improvements described herein: _____
P. BROWN, J. Brown, J. McAlister

8. That the work and improvements performed were: Picked up trash, trimmed bushes

9. Dated: 8/2/07 Signature: _____


SUBSCRIBED AND SWORN TO before me, a Notary Public, this 2 day of August 2007

By: LISA TUCKER

Notary Public Lisa Tucker

My Commission Expires 6/15/08

Bureau of Land Management
 Arizona State Office

 **LISA TUCKER**
 Notary Public - Arizona
 Maricopa County
 Expires 06/15/08

No. of Claims: 6 x \$10 = 60-
 Check No.: CC Init. JMC
 Receipt No.: 1553988
 For BLM Use Only

Form: MCF108
 Revised Jan. 2006
 Page 2 of 2

AFFIDAVIT OF PERFORMANCE OF ANNUAL WORK – page 2

RECEIVED
BLM, AZ STATE OFFICE
2007 AUG 27 P 2:24
PHOENIX, ARIZONA

BLM
Date
Stamp

7					
8					
9					
10					

6. That between the dates starting at 12 o'clock noon on September 1, 2006 and ending at 12 o'clock noon on September 1, 2007 at least \$ 125 dollars worth of work and improvements were done and performed upon said claim(s) or upon one or more of a contiguous group of claims for the benefit of all, wholly or partly outside of a contiguous group of claims for the benefit of all, not including the location work.

7. That the following persons were employed to perform the work and improvements described herein: M. Strickman, G. Strickman

8. That the work and improvements performed were: Picked up trash

9. Dated: 8/24/07 Signature: [Signature]


SUBSCRIBED AND SWORN TO before me, a Notary Public, this 25 day of AUGUST 2007

By: LISA TUCKER

Notary Public [Signature]

My Commission Expires 6/15/08

Bureau of Land Management
Arizona State Office

 **LISA TUCKER**
Notary Public - Arizona
Maricopa County
Expires 06/15/08

No. of Claims: 1 x \$10 = 10
Check No.: CC Init. FMC
Receipt No.: 153988
For BLM Use Only

Form: MCF108
Revised Jan. 2006
Page 2 of 2

ENTERED INTO COMPUTER

When Recorded Return Document to:

MAX Strickman
6303 W ACAPULCO LN
GLENDALE, AZ 85306

Check here is this is a change of address.

Telephone: _____

E-mail address: _____

AFFIDAVIT OF PERFORMANCE OF ANNUAL WORK

- 1. State of Arizona, County of MARICOPA ss:
- 2. I (Name) MAX STRICKMAN
- 3. Reside at (Address) 6303 W ACAPULCO LN

City GLENDALE County MARICOPA

State AZ Zip 85306 being duly sworn, depose and say that I am a citizen of the United States, more than eighteen years of age, and that all of the facts set forth in this affidavit, subject to the provisions and penalties of 18 U.S.C. 1001 pertaining to the filing of false, fictitious, or fraudulent statements with the United States, are true and correct according to the best of my knowledge, information and belief.

4. Owner's name and address (if not shown in Items 1-3 above). _____

5. That I am personally acquainted with the mining claim(s). The work and improvements were made by and at the expense of the owner(s) of said claim(s). Said contiguous group of claims, listed on this document, are situated in the _____ (optional) Mining District; MARICOPA County, Arizona.

RECEIVED
 BLM. AZ STATE OFFICE
 2001 AUG 27 P 2: 24
 PHOENIX, ARIZONA
 BLM
 Date
 Stamp

Line No.	AMC NUMBER	CLAIM/SITE NAME	COUNTY RECORDER DATA (if available)	TWP	RNG	SEC
✓ 1	371587	TIGERS 604	2006-0576278	5N	9W	18
2						
3						
4						
5						
6						

When Recorded Return Document to:

LISA ANTELL
P.O. Box 265
Wickenburg, Az 85358

Check here is this is a change of address.

Telephone: _____

E-mail address: _____

AFFIDAVIT OF PERFORMANCE OF ANNUAL WORK

1. State of Arizona, County of MARICOPA ss:

2. I (Name) LISA ANTELL

3. Reside at (Address) P.O. Box 265

City Wickenburg County MARICOPA

State Az Zip 85358 being duly sworn, depose and say that I am a citizen of the United States, more than eighteen years of age, and that all of the facts set forth in this affidavit, subject to the provisions and penalties of 18 U.S.C. 1001 pertaining to the filing of false, fictitious, or fraudulent statements with the United States, are true and correct according to the best of my knowledge, information and belief.

4. Owner's name and address (If not shown in Items 1-3 above). _____

5. That I am personally acquainted with the mining claim(s). The work and improvements were made by and at the expense of the owner(s) of said claim(s). Said contiguous group of claims, listed on this document, are situated in the

(optional) Mining District: YAVAPAI County, Arizona.

Line No.	AMC NUMBER	CLAIM/SITE NAME	COUNTY RECORDER DATA (if available)	TWP	RNG	SEC
1	370052	YANKEE GOLD	3980686	13N	1W	16
2						
3						
4						
5						
6						

RECEIVED
 B.L.M. AZ STATE OFFICE
 2007 AUG 27 P 2:24
 PHOENIX, ARIZONA
 BLM
 Date
 Stamp

ENTERED INTO COMPUTER
 Form: MC-108
 Revised Jan. 2006
 Page 1 of 2

RECEIVED
BLM, AZ STATE OFFICE
2007 AUG 27 P 2:21
PHOENIX, ARIZONA

BLM
Date
Stamp

7						
8						
9						
10						

6. That between the dates starting at 12 o'clock noon on September 1, 2006 and ending at 12 o'clock noon on September 1, 2007 at least \$ 125 dollars worth of work and improvements were done and performed upon said claim(s) or upon one or more of a contiguous group of claims for the benefit of all, wholly or partly outside of a contiguous group of claims for the benefit of all, not including the location work.

7. That the following persons were employed to perform the work and improvements described herein: _____

C. ANTELL

8. That the work and improvements performed were: Picked up trash

9. Dated: 7/10/07 Signature: [Signature]

SUBSCRIBED AND SWORN TO before me, a Notary Public, this 24 day of July 2007

By: LISA TUCKER
Notary Public [Signature]
My Commission Expires 6/15/08

Bureau of Land Management
Arizona State Office

No. of Claims: 1 x \$10 = 10
Check No.: CC Init. TMC
Receipt No.: 1553988
For BLM Use Only



When Recorded Return Document to:

LISA ANTELL
P.O. Box 265
Wickenburg, AZ 85398

Check here is this is a change of address.

Telephone: _____

E-mail address: _____

AFFIDAVIT OF PERFORMANCE OF ANNUAL WORK

1. State of Arizona, County of MARICOPA ss:

2. I (Name) LISA ANTELL

3. Reside at (Address) P.O. Box 265

City Wickenburg County MARICOPA

State AZ zip 85398 being duly sworn, depose and say that I am a citizen of the United States, more than eighteen years of age, and that all of the facts set forth in this affidavit, subject to the provisions and penalties of 18 U.S.C. 1001 pertaining to the filing of false, fictitious, or fraudulent statements with the United States, are true and correct according to the best of my knowledge, information and belief.

4. Owner's name and address (if not shown in Items 1-3 above). _____

5. That I am personally acquainted with the mining claim(s). The work and improvements were made by and at the expense of the owner(s) of said claim(s). Said contiguous group of claims, listed on this document, are situated in the

_____ (optional) Mining District; GILA County, Arizona.

RECEIVED
BLM. AZ STATE OFFICE
2007 AUG 27 P 2: 24
PHOENIX, ARIZONA
BLM
Date
Stamp

Line No.	AMC NUMBER	CLAIM/SITE NAME	COUNTY RECORDER DATA (if available)	TWP	RNG	SEC
✓ 1	369643	TREASURE CHEST	2006-002122	10N	9E	14
2						
3						
4						
5						
6						

ENTERED INTO COMPUTER

AFFIDAVIT OF PERFORMANCE OF ANNUAL WORK – page 2

RECEIVED
BLM, AZ STATE OFFICE
2007 AUG 27 P 2:24
PHOENIX, ARIZONA

BLM
Date
Stamp

7						
8						
9						
10						

6. That between the dates starting at 12 o'clock noon on September 1, 2006 and ending at 12 o'clock noon on September 1, 2007 at least \$ 125 dollars worth of work and improvements were done and performed upon said claim(s) or upon one or more of a contiguous group of claims for the benefit of all, wholly or partly outside of a contiguous group of claims for the benefit of all, not including the location work.

7. That the following persons were employed to perform the work and improvements described herein: _____
L. ANTELL

8. That the work and improvements performed were: PICKED UP TRASH

9. Dated: 7/10/07 Signature: [Signature]


SUBSCRIBED AND SWORN TO before me, a Notary Public, this 10 day of July 2007

By: LISA TUCKER

Notary Public [Signature]

My Commission Expires 6/15/08

Bureau of Land Management
Arizona State Office
www.az.blm.gov

 **LISA TUCKER**
Notary Public - Arizona
Maricopa County
Expires 06/15/08

No. of Claims: 1 x \$10 = 10
Check No.: CC Init. YMC
Receipt No.: 1553988
For BLM Use Only

Form: MCF108
Revised Jan. 2006
Page 2 of 2

When Recorded Return Document to:

MICHAEL KENT
PO 265
Wickenburg AZ 85358

Check here if this is a change of address.

Telephone: _____

E-mail address: _____

AFFIDAVIT OF PERFORMANCE OF ANNUAL WORK

1. State of Arizona, County of MARICOPA ss:

2. I (Name) MICHAEL KENT

3. Reside at (Address) PO 265

City Wickenburg County MARICOPA

State AZ Zip 85358 being duly sworn, depose and say that I am a citizen of the United States, more than eighteen years of age, and that all of the facts set forth in this affidavit, subject to the provisions and penalties of 18 U.S.C. 1001 pertaining to the filing of false, fictitious, or fraudulent statements with the United States, are true and correct according to the best of my knowledge, information and belief.

4. Owner's name and address (if not shown in Items 1-3 above) _____

5. That I am personally acquainted with the mining claim(s). The work and improvements were made by and at the expense of the owner(s) of said claim(s). Said contiguous group of claims, listed on this document, are situated in the

(optional) Mining District; MARICOPA County, Arizona.

Line No.	AMC NUMBER	CLAIM/SITE NAME	COUNTY RECORDER DATA (if available)	TWP	RNG	SEC
✓ 1	374706	TERRIFIC	2006-1630435	7N	3W	26
✓ 2	374707	WONDERFUL	2007-0687539	7N	3W	23
✓ 3	383827	RUN A MUC		7N	3W	23
4						
5						
6						

RECEIVED
B.L.M. AZ STATE OFFICE
2007 AUG 27 P 2: 25
PHOENIX, ARIZONA

BLM
Date
Stamp

ENTERED INTO COMPUTER

AFFIDAVIT OF PERFORMANCE OF ANNUAL WORK – page 2

RECEIVED
BLM AZ STATE OFFICE
2007 AUG 27
PHOENIX, ARIZONA
BLM
Date
Stamp

7						
8						
9						
10						

6. That between the dates starting at 12 o'clock noon on September 1, 2006 and ending at 12 o'clock noon on September 1, 2007 at least \$ 500 dollars worth of work and improvements were done and performed upon said claim(s) or upon one or more of a contiguous group of claims for the benefit of all, wholly or partly outside of a contiguous group of claims for the benefit of all, not including the location work.

7. That the following persons were employed to perform the work and improvements described herein: _____

M. KEUT, R. KEUT

8. That the work and improvements performed were: Picked up trash

9. Dated: 8/6/07 Signature: [Signature]

SUBSCRIBED AND SWORN TO before me, a Notary Public, this 6 day of AUGUST 2007


By: LISA TUCKER

Notary Public [Signature]

My Commission Expires 6/15/08

No. of Claims: 3 x \$10 = 30-
 Check No.: CC Init. PMC
 Receipt No.: 1553988
 For BLM Use Only

Bureau of Land Management
 Arizona State Office
www.az.blm.gov

 **LISA TUCKER**
 Notary Public - Arizona
 Maricopa County
 Expires 06/15/08

Form: MCF108
 Revised Jan. 2006
 Page 2 of 2

When Recorded Return Document to:

LISA ANTELL
P.O. Box 265
Wickenburg, Az 85358

Check here is this is a change of address.

Telephone: _____

E-mail address: _____

AFFIDAVIT OF PERFORMANCE OF ANNUAL WORK

1. State of Arizona, County of MARICOPA ss:

2. I (Name) LISA ANTELL

3. Reside at (Address) P.O. Box 265

City Wickenburg County MARICOPA

State Az Zip 85358 being duly sworn, depose and say that I am a citizen of the United States, more than eighteen years of age, and that all of the facts set forth in this affidavit, subject to the provisions and penalties of 18 U.S.C. 1001 pertaining to the filing of false, fictitious, or fraudulent statements with the United States, are true and correct according to the best of my knowledge, information and belief.

4. Owner's name and address (If not shown in Items 1-3 above). _____

5. That I am personally acquainted with the mining claim(s). The work and improvements were made by and at the expense of the owner(s) of said claim(s). Said contiguous group of claims, listed on this document, are situated in the

(optional) Mining District, YAVAPAI County, Arizona.

RECEIVED
BLM. AZ STATE OFFICE
2007 AUG 27 P 2: 28
PHOENIX, ARIZONA
BLM
Date
Stamp

Line No.	AMC NUMBER	CLAIM/SITE NAME	COUNTY RECORDER DATA (If available)	TWP	RNG	SEC
✓ 1	369057	DA GOOD STUFF		9N	4W	29
✓ 2	370948	BLACK BEARD	3995785	13N	10W	8
✓ 3	370949	GREY BEARD	3995784	13N	10W	8
✓ 4	369058	DA GOOD STUFF #2		9N	4W	33
✓ 5	370774	BIG STUFF	3989742	8N	4W	4
6						

ENTERED INTO COMPUTER

AFFIDAVIT OF PERFORMANCE OF ANNUAL WORK – page 2

RECEIVED
B.L.M. AZ STATE OFFICE
2007 AUG 21 P 2: 28
PHOENIX, ARIZONA

BLM
Date
Stamp

7						
8						
9						
10						

6. That between the dates starting at 12 o'clock noon on September 1, 2006 and ending at 12 o'clock noon on September 1, 2007 at least \$ 900 dollars worth of work and improvements were done and performed upon said claim(s) or upon one or more of a contiguous group of claims for the benefit of all, wholly or partly outside of a contiguous group of claims for the benefit of all, not including the location work.

7. That the following persons were employed to perform the work and improvements described herein: _____

C. ANTELL, A. ANTELL

8. That the work and improvements performed were: PICKED UP TRASH, REMOVED DEBRIS

9. Dated: 8/10/07 Signature: [Signature]

SUBSCRIBED AND SWORN TO before me, a Notary Public, this 10 day of AUGUST 2007

By: LISA TUCKER

Notary Public [Signature]

My Commission Expires 6/15/08

No. of Claims: 5 x \$10 = 50
 Check No.: CC Init. TMC
 Receipt No.: 1553988
 For BLM Use Only

Bureau of Land Management
 Arizona State Office
www.az.blm.gov



LISA TUCKER
 Notary Public - Arizona
 Maricopa County
 Expires 06/15/08

Form: MCF108
 Revised Jan. 2006
 Page 2 of 2

When Recorded Return Document to:

SAMANTHA BROWN
6310 WIND RIDGE CT
PRINCETON JCT, NJ 08540

Check here is this is a change of address.

Telephone: _____

E-mail address: _____

AFFIDAVIT OF PERFORMANCE OF ANNUAL WORK

1. State of Arizona, County of _____ ss:

2. I (Name) SAMANTHA BROWN

3. Reside at (Address) 6310 WIND RIDGE CT

City PRINCETON JCT County _____

State NJ Zip 08540 being duly sworn, depose and say that I am a citizen of the United States, more than eighteen years of age, and that all of the facts set forth in this affidavit, subject to the provisions and penalties of 18 U.S.C. 1001 pertaining to the filing of false, fictitious, or fraudulent statements with the United States, are true and correct according to the best of my knowledge, information and belief.

4. Owner's name and address (If not shown in items 1-3 above) _____

RECEIVED
BLM. AZ STATE OFFICE
2007 AUG 27 P 2: 29
PHOENIX, ARIZONA
BLM
Date
Stamp

5. That I am personally acquainted with the mining claim(s). The work and improvements were made by and at the expense of the owner(s) of said claim(s). Said contiguous group of claims, listed on this document, are situated in the

(optional) Mining District; YAVAPAI County, Arizona.

Line No.	AMC NUMBER	CLAIM/SITE NAME	COUNTY RECORDER DATA (If available)	TWP	RNG	SEC
✓ 1	375142	GOLD CREEK	4087489	13N	2W	15
✓ 2	374738	SCHNAUSER	4087494	9N	4W	15
✓ 3	374737	POODLE	4087495	9N	4W	15
✓ 4	375147	NUCKET PATCH #2		9N	4W	27
✓ 5	375148	GOLD PATCH #2		9N	4W	34
✓ 6	375992	WEAVERS GOLD #1	4089992	9N	4W	3

RECEIVED
BLM
Date
Stamp

Form: MCF108
Revised Jan. 2006
Page 1 of 2

ENTERED INTO COMPUTER

RECEIVED
B.L.M. AZ STATE OFFICE
2007 AUG 21 P 2: 29
PHOENIX, ARIZONA

BLM
Date
Stamp

✓ 7	374739	SHELTIE	4087493	8N	5W	12
✓ 8	375990	COME + GET IT	4089990	8N	5W	3
9						
10						

6. That between the dates starting at 12 o'clock noon on September 1, 2006 and ending at 12 o'clock noon on September 1, 2007 at least \$ 1000 dollars worth of work and improvements were done and performed upon said claim(s) or upon one or more of a contiguous group of claims for the benefit of all, wholly or partly outside of a contiguous group of claims for the benefit of all, not including the location work.

7. That the following persons were employed to perform the work and improvements described herein: _____

A. BROWN, J. BROWN, S. BROWN

8. That the work and improvements performed were: TRIMMED BUSHES, PICKED UP TRASH


9. Dated: 8/5/07 Signature: [Signature]

SUBSCRIBED AND SWORN TO before me, a Notary Public, this 6 day of AUGUST 2007

By: LISA Tucker
Notary Public [Signature]
My Commission Expires 6/15/08

No. of Claims: 8 x \$10 = 80
Check No.: CC Init. PMC
Receipt No.: 1553988
For BLM Use Only

Bureau of Land Management
Arizona State Office
www.arizona.blm.gov

 **LISA TUCKER**
Notary Public - Arizona
Maricopa County
Expires 06/15/08

Form: MCF108
Revised Jan. 2006
Page 2 of 2

When Recorded Return Document to:

MINERS CREEK
2050 W. Wickerburg WAY #3
Wickerburg AZ 85390

Check here if this is a change of address.

Telephone: _____

E-mail address: _____

AFFIDAVIT OF PERFORMANCE OF ANNUAL WORK

1. State of Arizona, County of MAHICOPA ss:

2. I (Name) MINERS CREEK

3. Reside at (Address) 2050 W. Wickerburg WAY
#3

City Wickerburg County MAHICOPA

State AZ Zip 85390 being duly sworn, depose and say that I am a citizen of the United States, more than eighteen years of age, and that all of the facts set forth in this affidavit, subject to the provisions and penalties of 18 U.S.C. 1001 pertaining to the filing of false, fictitious, or fraudulent statements with the United States, are true and correct according to the best of my knowledge, information and belief.

4. Owner's name and address (if not shown in Items 1-3 above). _____

5. That I am personally acquainted with the mining claim(s). The work and improvements were made by and at the expense of the owner(s) of said claim(s). Said contiguous group of claims, listed on this document, are situated in the

(optional) Mining District; YAVAPAI County, Arizona.

Line No.	AMC NUMBER	CLAIM/SITE NAME	COUNTY RECORDER DATA (If available)	TWP	RNG	SEC
✓ 1	370741	GOLD NUGGET	3989732	8N	4W	5
2						
3						
4						
5						
6						

RECEIVED
 B.L.M. AZ STATE OFFICE
 2001 AUG 27 P 2: 27
 PHOENIX, ARIZONA
 BLM
 Date
 Stamp

ENTERED INTO COMPUTER

AFFIDAVIT OF PERFORMANCE OF ANNUAL WORK – page 2

RECEIVED
BLM - AZ STATE OFFICE

2001 AUG 21 P 2: 21
PHOENIX, ARIZONA

BLM
Date
Stamp

7					
8					
9					
10					

6. That between the dates starting at 12 o'clock noon on September 1, 20 06 and ending at 12 o'clock noon on September 1, 20 07 at least \$ 125 dollars worth of work and improvements were done and performed upon said claim(s) or upon one or more of a contiguous group of claims for the benefit of all, wholly or partly outside of a contiguous group of claims for the benefit of all, not including the location work.

7. That the following persons were employed to perform the work and improvements described herein: _____
D. TUCKER, M. TUCKER, J. TUCKER

8. That the work and improvements performed were: _____

9. Dated: 8/10/07 Signature: Lisa Tucker

SUBSCRIBED AND SWORN TO before me, a Notary Public, this 22 day of August 20 07

By: LISA TUCKER

Notary Public Lisa Tucker

My Commission Expires 6/15/08

Bureau of Land Management
Arizona State Office
www.az.blm.gov



LISA TUCKER
Notary Public - Arizona
Maricopa County
Expires 06/15/08

No. of Claims: 1 x \$10 = 10
 Check No.: CC Init. JMC
 Receipt No.: 1553988
 For BLM Use Only

Form: MCF108
Revised Jan. 2006
Page 2 of 2

When Recorded Return Document to:

ADAM BROWN
P.O. Box 268
Wickenburg, AZ 85328

Check here if this is a change of address.

Telephone: _____

E-mail address: _____

AFFIDAVIT OF PERFORMANCE OF ANNUAL WORK

1. State of Arizona, County of MAHICOPA ss:

2. I (Name) ADAM BROWN

3. Reside at (Address) P.O. Box 268

City WICKENBURG County MAHICOPA

State AZ Zip 85328 being duly sworn, depose and say that I am a citizen of the United States, more than eighteen years of age, and that all of the facts set forth in this affidavit, subject to the provisions and penalties of 18 U.S.C. 1001 pertaining to the filing of false, fictitious, or fraudulent statements with the United States, are true and correct according to the best of my knowledge, information and belief.

4. Owner's name and address (If not shown in Items 1-3 above) _____

5. That I am personally acquainted with the mining claim(s). The work and improvements were made by and at the expense of the owner(s) of said claim(s). Said contiguous group of claims, listed on this document, are situated in the

(optional) Mining District: YANAAI County, Arizona.

Line No.	AMC NUMBER	CLAIM/SITE NAME	COUNTY RECORDER DATA (If available)	TWP	RNG	SEC
✓ 1	375143	GOLDEN BOY	4087488	13N	2W	16
✓ 2	375139	GOLD DIGGER	4087492	13N	2W	22
✓ 3	375140	COARSE GOLD	4087491	13N	2W	20
✓ 4	375141	FINDING TREASURE	4156070	13N	2W	21
✓ 5	375991	GOLD A PLENTY	408991	8N	5W	5
✓ 6	375989	GO FOR IT	4089989	8N	5W	5

RECEIVED
B.L.M. AZ STATE OFFICE
2001 AUG 21 P 2:27
PHOENIX, ARIZONA

ENTERED INTO COMPUTER

AFFIDAVIT OF PERFORMANCE OF ANNUAL WORK – page 2

RECEIVED
B.L.M. AZ STATE OFFICE
2001 AUG 21 P 2:27
PHOENIX, ARIZONA

BLM
Date
Stamp

7					
8					
9					
10					

6. That between the dates starting at 12 o'clock noon on September 1, 2006 and ending at 12 o'clock noon on September 1, 2007 at least \$ 1,000 dollars worth of work and improvements were done and performed upon said claim(s) or upon one or more of a contiguous group of claims for the benefit of all, wholly or partly outside of a contiguous group of claims for the benefit of all, not including the location work.

7. That the following persons were employed to perform the work and improvements described herein: _____

A. BROWN, J. BROWN, S. HAYES, A. CREPEZZI

8. That the work and improvements performed were: PICKED UP TRASH, TRIMMED BUSHES, REMOVED DEBRIS

9. Dated: 8/20/07 Signature: [Signature]


SUBSCRIBED AND SWORN TO before me, a Notary Public, this 22 day of AUGUST 2007

By: LISA TUCKER

Notary Public [Signature]

My Commission Expires 6/15/08

Bureau of Land Management
Arizona State Office
www.az.blm.gov

 **LISA TUCKER**
Notary Public - Arizona
Maricopa County
Expires 06/15/08

No. of Claims: 6 x \$10 = 60
Check No.: CC Init. TMC
Receipt No.: 1553988
For BLM Use Only

Form: MCF108
Revised Jan. 2006
Page 2 of 2

When Recorded Return Document to:

ADAM BROWN
P.O. BOX 265
WICKENBURG, AZ 85398

Check here if this is a change of address.

Telephone: _____

E-mail address: _____

AFFIDAVIT OF PERFORMANCE OF ANNUAL WORK

1. State of Arizona, County of MAHICOPA ss:

2. I (Name) ADAM BROWN

3. Reside at (Address) P.O. BOX 265

City WICKENBURG County MAHICOPA

State AZ Zip 85398 being duly sworn, depose and say that I am a citizen of the United States, more than eighteen years of age, and that all of the facts set forth in this affidavit, subject to the provisions and penalties of 18 U.S.C. 1001 pertaining to the filing of false, fictitious, or fraudulent statements with the United States, are true and correct according to the best of my knowledge, information and belief.

4. Owner's name and address (if not shown in Items 1-3 above) _____

RECEIVED
B.L.M. AZ STATE OFFICE
2007 AUG 27 P 2 2
PHOENIX, ARIZONA
BLM
Date
Stamp

5. That I am personally acquainted with the mining claim(s). The work and improvements were made by and at the expense of the owner(s) of said claim(s). Said contiguous group of claims, listed on this document, are situated in the

(optional) Mining District; MAHICOPA County, Arizona.

Line No.	AMC NUMBER	CLAIM/SITE NAME	COUNTY RECORDER DATA (If available)	TWP	RNG	SEC
✓ 1	374717	H1 TIME	2006-1610282	6N	6W	24
✓ 2	374745	Guzzlers Gold	2006-1608737	6N	6W	23
3						
4						
5						
6						

ENTERED INTO COMPUTER

RECEIVED
B.L.M. AZ STATE OFFICE
2007 AUG 27 P 2: 27
PHOENIX, ARIZONA

BLM
Date
Stamp

7					
8					
9					
10					

6. That between the dates starting at 12 o'clock noon on September 1, 2006 and ending at 12 o'clock noon on September 1, 2007 at least \$ 250. dollars worth of work and improvements were done and performed upon said claim(s) or upon one or more of a contiguous group of claims for the benefit of all, wholly or partly outside of a contiguous group of claims for the benefit of all, not including the location work.

7. That the following persons were employed to perform the work and improvements described herein: _____
A. BROWN, J. BROWN

8. That the work and improvements performed were: PICKED UP TRASH, REMOVED DEBRIS

9. Dated: 8/20/07 Signature: [Signature]


SUBSCRIBED AND SWORN TO before me, a Notary Public, this 22 day of AUGUST 2007

By: LISA TUCKER

Notary Public [Signature]

My Commission Expires 6/15/08

Bureau of Land Management
Arizona State Office
www.az.blm.gov

 **LISA TUCKER**
Notary Public - Arizona
Maricopa County
Expires 06/15/08

No. of Claims: 2 x \$10 = 20
Check No.: CC Init. TMC
Receipt No.: 1553988
For BLM Use Only

Form: MCF108
Revised Jan. 2006
Page 2 of 2

When Recorded Return Document to:

DAVID TUCKER
2290 W. WICKENBURG WAY
WICKENBURG, AZ 85390

Check here if this is a change of address.

Telephone: _____

E-mail address: _____

AFFIDAVIT OF PERFORMANCE OF ANNUAL WORK

1. State of Arizona, County of MAHICOPA ss:

2. I (Name) DAVID TUCKER

3. Reside at (Address) 2290 W. WICKENBURG WAY

City WICKENBURG County MAHICOPA

State AZ Zip 85390 being duly sworn, depose and say that I am a citizen of the United States, more than eighteen years of age, and that all of the facts set forth in this affidavit, subject to the provisions and penalties of 18 U.S.C. 1001 pertaining to the filing of false, fictitious, or fraudulent statements with the United States, are true and correct according to the best of my knowledge, information and belief.

4. Owner's name and address (if not shown in Items 1-3 above). _____

5. That I am personally acquainted with the mining claim(s). The work and improvements were made by and at the expense of the owner(s) of said claim(s). Said contiguous group of claims, listed on this document, are situated in the

_____ (optional) Mining District; MAHICOPA County, Arizona.

RECEIVED
BLM. AZ STATE OFFICE
2007 AUG 27 P 2: 27
PHOENIX, ARIZONA
BLM
Date
Stamp

Line No.	AMC NUMBER	CLAIM/SITE NAME	COUNTY RECORDER DATA (If available)	TWP	RNG	SEC
✓ 1	371727	RED SCORPION	2006-0620980	6N	BW	13
✓ 2	371728	BLACK SCORPION	2006-0620981	6N	BW	14
✓ 3	371729	SCORPION STING	2006-0620982	6N	BW	24
4						
5						
6						

Form: MCF108
Revised Jan. 2006
Page 1 of 2

ENTERED INTO COMPUTER

RECEIVED
B.L.M. AZ STATE OFFICE
2007 AUG 27 P 2:27
PHOENIX, ARIZONA

BLM
Date
Stamp

7					
8					
9					
10					

6. That between the dates starting at 12 o'clock noon on September 1, 2006 and ending at 12 o'clock noon on September 1, 2007 at least \$ 600 dollars worth of work and improvements were done and performed upon said claim(s) or upon one or more of a contiguous group of claims for the benefit of all, wholly or partly outside of a contiguous group of claims for the benefit of all, not including the location work.

7. That the following persons were employed to perform the work and improvements described herein: _____

D. Tucker, C. Romero

8. That the work and improvements performed were: PICKED UP TRASH,

TRIMMED BUSHES

9. Dated: 8/19/07 Signature: David Jordan

SUBSCRIBED AND SWORN TO before me, a Notary Public, this 23 day of August 2007


By: LISA TUCKER

Notary Public [Signature]

My Commission Expires 6/15/08

Bureau of Land Management
Arizona State Office
www.az.blm.gov

No. of Claims: 3 x \$10 = 30
Check No.: CC Init. YMC
Receipt No.: 1553988
For BLM Use Only

 **LISA TUCKER**
Notary Public - Arizona
Maricopa County
Expires 06/15/08

Form: MCF108
Revised Jan. 2006
Page 2 of 2

When Recorded Return Document to:

Lucille McAlister
8187 S. 3200 WEST
W. JORDAN, UT 84088

Check here if this is a change of address.

Telephone: _____

E-mail address: _____

AFFIDAVIT OF PERFORMANCE OF ANNUAL WORK

1. State of Arizona, County of _____ ss:

2. I (Name) Lucille McAlister

3. Reside at (Address) 8187 S. 3200 W.

City W. JORDAN County _____

RECEIVED
B.L.M. AZ STATE OFFICE
2007 AUG 27 P 2:26
PHOENIX, ARIZONA
BLM
Date
Stamp

State UT Zip 84088 being duly sworn, depose and say that I am a citizen of the United States, more than eighteen years of age, and that all of the facts set forth in this affidavit, subject to the provisions and penalties of 18 U.S.C. 1001 pertaining to the filing of false, fictitious, or fraudulent statements with the United States, are true and correct according to the best of my knowledge, information and belief.

4. Owner's name and address (if not shown in items 1-3 above). _____

5. That I am personally acquainted with the mining claim(s). The work and improvements were made by and at the expense of the owner(s) of said claim(s). Said contiguous group of claims, listed on this document, are situated in the

(optional) Mining District; MARICOPA County, Arizona.

Line No.	AMC NUMBER	CLAIM/SITE NAME	COUNTY RECORDER DATA (If available)	TWP	RNG	SEC
✓ 1	371716	HOWDY	2006-0620969	4N	10W	6
2						
3						
4						
5						
6						

ENTERED INTO COMPUTER

AFFIDAVIT OF PERFORMANCE OF ANNUAL WORK – page 2

RECEIVED
BLM AZ STATE OFFICE

2007 AUG 27 P 2 26
PHOENIX, ARIZONA

BLM
Date
Stamp

7.					
8					
9					
10					

6. That between the dates starting at 12 o'clock noon on September 1, 2006 and ending at 12 o'clock noon on September 1, 2007 at least \$ 10K dollars worth of work and improvements were done and performed upon said claim(s) or upon one or more of a contiguous group of claims for the benefit of all, wholly or partly outside of a contiguous group of claims for the benefit of all, not including the location work.

7. That the following persons were employed to perform the work and improvements described herein: _____
L. McAllister, R. McAllister

8. That the work and improvements performed were: PICKED UP TRASH

9. Dated: 8/2/07 Signature: Lisa Tucker


SUBSCRIBED AND SWORN TO before me, a Notary Public, this 4 day of AUGUST 2007

By: LISA TUCKER

Notary Public Lisa Tucker

My Commission Expires 6/15/08

Bureau of Land Management
Arizona State Office
www.az.blm.gov

 **LISA TUCKER**
Notary Public - Arizona
Maricopa County
Expires 06/15/08

No. of Claims: 1 x \$10 = 10
 Check No.: 00 Init. YMC
 Receipt No.: 1553988
 For BLM Use Only

Form: MCF108
Revised Jan. 2006
Page 2 of 2

When Recorded Return Document to:

APRIL EIDSON
P.O. Box 265
Wickenburg, AZ 85378

Check here if this is a change of address.

Telephone: _____

E-mail address: _____

AFFIDAVIT OF PERFORMANCE OF ANNUAL WORK

1. State of Arizona, County of MARICOPA ss:

2. I (Name) APRIL EIDSON

3. Reside at (Address) P.O. Box 265

City Wickenburg County MARICOPA

State AZ Zip 85378 being duly sworn, depose and say that I am a citizen of the United States, more than eighteen years of age, and that all of the facts set forth in this affidavit, subject to the provisions and penalties of 18 U.S.C. 1001 pertaining to the filing of false, fictitious, or fraudulent statements with the United States, are true and correct according to the best of my knowledge, information and belief.

4. Owner's name and address (if not shown in Items 1-3 above). _____

RECEIVED
B.L.M. AZ STATE OFFICE
2007 AUG 27 P 2:26
PHOENIX, ARIZONA
BLM
Date
Stamp

5. That I am personally acquainted with the mining claim(s). The work and improvements were made by and at the expense of the owner(s) of said claim(s). Said contiguous group of claims, listed on this document, are situated in the

(optional) Mining District: MARICOPA County, Arizona.

Line No.	AMC NUMBER	CLAIM/SITE NAME	COUNTY RECORDER DATA (If available)	TWP	RNG	SEC
✓ 1	374043	Darrys Gold	2006-1320161	6N	6W	24
2						
3						
4						
5						
6						

Form: MCF108
Revised Jan. 2006
Page 1 of 2

ENTERED INTO COMPUTE

AFFIDAVIT OF PERFORMANCE OF ANNUAL WORK - page 2

RECEIVED
B.L.M. AZ STATE OFFICE

2001 AUG 27 P 2:25
PHOENIX, ARIZONA

BLM
Date
Stamp

7					
8					
9					
10					

6. That between the dates starting at 12 o'clock noon on September 1, 2006 and ending at 12 o'clock noon on September 1, 2007 at least \$ 125 dollars worth of work and improvements were done and performed upon said claim(s) or upon one or more of a contiguous group of claims for the benefit of all, wholly or partly outside of a contiguous group of claims for the benefit of all, not including the location work.

7. That the following persons were employed to perform the work and improvements described herein: _____

A. EIDSON, S. MORRIS

8. That the work and improvements performed were: Picked up trash

9. Dated: 8/22/07 Signature: [Signature]


SUBSCRIBED AND SWORN TO before me, a Notary Public, this 22 day of August 2007

By: LISA TUCKER

Notary Public [Signature]

My Commission Expires 6/15/08

Bureau of Land Management
Arizona State Office

 **LISA TUCKER**
Notary Public - Arizona
Maricopa County
Expires 06/15/08

No. of Claims: 1 x \$10 = 10
Check No.: CC Init. MMC
Receipt No.: 1553988
For BLM Use Only

Form: MCF108
Revised Jan. 2006
Page 2 of 2

When Recorded Return Document to:

APRIL EIDSON
P.O. Box 265
Wickenburg, AZ 85358

Check here if this is a change of address.

Telephone: _____

E-mail address: _____

AFFIDAVIT OF PERFORMANCE OF ANNUAL WORK

1. State of Arizona, County of MARICOPA ss:

2. I (Name) APRIL EIDSON

3. Reside at (Address) P.O. Box 265

City Wickenburg County MARICOPA

State AZ Zip 85358 being duly sworn, depose and say that I am a citizen of the United States, more than eighteen years of age, and that all of the facts set forth in this affidavit, subject to the provisions and penalties of 18 U.S.C. 1001 pertaining to the filing of false, fictitious, or fraudulent statements with the United States, are true and correct according to the best of my knowledge, information and belief.

4. Owner's name and address (if not shown in items 1-3 above) _____

RECEIVED
B.L.M. AZ STATE OFFICE
PHOENIX, ARIZONA
2007 AUG 27 P 2:50
BLM
Date
Stamp

5. That I am personally acquainted with the mining claim(s). The work and improvements were made by and at the expense of the owner(s) of said claim(s). Said contiguous group of claims, listed on this document, are situated in the

(optional) Mining District: YAVAPAI County, Arizona.

Line No.	AMC NUMBER	CLAIM/SITE NAME	COUNTY RECORDER DATA (If available)	TWP	RNG	SEC
✓ 1	374509	GOLD PATCH #1	4069786	9N	4W	34
✓ 2	374507	GOLDEN DIRT	4069788	9N	4W	33
✓ 3	374510	BUGGET PATCH #1	4069789	9N	4W	27
✓ 4	373857	BIG GOLD	4063829	11N	2W	33
5						
6						

ENTERED INTO COMPUTER

AFFIDAVIT OF PERFORMANCE OF ANNUAL WORK – page 2

RECEIVED
 B.L.M. AZ STATE OFFICE
 2001 AUG 27 P 2:26
 PHOENIX, ARIZONA
 BLM Date Stamp

7					
8					
9					
10					

6. That between the dates starting at 12 o'clock noon on September 1, 2006 and ending at 12 o'clock noon on September 1, 2007 at least \$ 600 dollars worth of work and improvements were done and performed upon said claim(s) or upon one or more of a contiguous group of claims for the benefit of all, wholly or partly outside of a contiguous group of claims for the benefit of all, not including the location work.

7. That the following persons were employed to perform the work and improvements described herein: _____
W. MORRIS, S. MORRIS, A. EDISON

8. That the work and improvements performed were: PICKED UP TRASH, TRIMMED BUSHES, REMOVED DEBRIS

9. Dated 8/22/07 Signature: [Signature]


SUBSCRIBED AND SWORN TO before me, a Notary Public, this 22 day of AUGUST 2007

By: LISA TUCKER

Notary Public [Signature]

My Commission Expires 6/15/08

Bureau of Land Management
 Arizona State Office
www.az.blm.gov

 **LISA TUCKER**
 Notary Public - Arizona
 Maricopa County
 Expires 06/15/08

No. of Claims: 4 x \$10 = 40
 Check No.: CC Init. TMC
 Receipt No.: 1553988
 For BLM Use Only

Form: MCF108
 Revised Jan. 2006
 Page 2 of 2

When Recorded Return Document to:

LISA BROWN
P.O. BOX 365
Wickenburg, AZ 85388

Check here is this is a change of address.

Telephone: _____

E-mail address: _____

AFFIDAVIT OF PERFORMANCE OF ANNUAL WORK

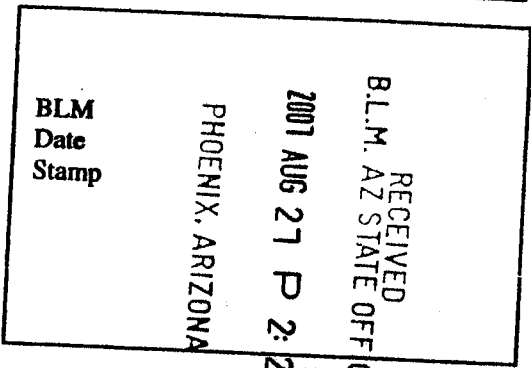
1. State of Arizona, County of MARICOPA ss:

2. I (Name) LISA BROWN

3. Reside at (Address) P.O. BOX 365

City Wickenburg County MARICOPA

State AZ Zip 85388



being duly sworn, depose and say that I am a citizen of the United States, more than eighteen years of age, and that all of the facts set forth in this affidavit, subject to the provisions and penalties of 18 U.S.C. 1001 pertaining to the filing of false, fictitious, or fraudulent statements with the United States, are true and correct according to the best of my knowledge, information and belief.

4. Owner's name and address (If not shown in Items 1-3 above). _____

5. That I am personally acquainted with the mining claim(s). The work and improvements were made by and at the expense of the owner(s) of said claim(s). Said contiguous group of claims, listed on this document, are situated in the

(optional) Mining District; GILA County, Arizona.

Line No.	AMC NUMBER	CLAIM/SITE NAME	COUNTY RECORDER DATA (If available)	TWP	RNG	SEC
✓ 1	355567	LITTLE WINDY PER	2001 16453	1N	13E	11
2						
3						
4						
5						
6						

BLM FIELD OFFICE
MARIICOPA COUNTY
PHOENIX, ARIZONA
Form: MCF108
Revised Jan. 2006

ENTERED INTO COMPUTER

RECEIVED
BLM, AZ STATE OFFICE
2007 AUG 27 P 2:26
PHOENIX, ARIZONA

BLM
Date
Stamp

7					
8					
9					
10					

6. That between the dates starting at 12 o'clock noon on September 1, 2006 and ending at 12 o'clock noon on September 1, 2007 at least \$ 125 dollars worth of work and improvements were done and performed upon said claim(s) or upon one or more of a contiguous group of claims for the benefit of all, wholly or partly outside of a contiguous group of claims for the benefit of all, not including the location work.

7. That the following persons were employed to perform the work and improvements described herein: _____

D. VONSTEIN, L. BROWN

8. That the work and improvements performed were: PICKED UP TRASH, REMOVED DEBES

9. Dated: 8/18/07 Signature: _____

[Handwritten Signature]

SUBSCRIBED AND SWORN TO before me, a Notary Public, this 18 day of August 2007

By: LISA TUCKER

Notary Public [Handwritten Signature]

My Commission Expires 6/15/08

Bureau of Land Management
Arizona State Office
www.az.blm.gov



LISA TUCKER
Notary Public - Arizona
Maricopa County
Expires 06/15/08

No. of Claims: 1 x \$10 = 10
Check No.: CC Init. TMC
Receipt No.: 1553488
For BLM Use Only

Form: MCF108
Revised Jan. 2006
Page 2 of 2

When Recorded Return Document to:
Lisa Brown
P.O. Box 265
Wickenburg, AZ 85358

Check here if this is a change of address.
 Telephone: _____
 E-mail address: _____

AFFIDAVIT OF PERFORMANCE OF ANNUAL WORK

1. State of Arizona, County of MARICOPA ss:
 2. I (Name) LISA BROWN
 3. Reside at (Address) P.O. Box 265
 City Wickenburg County MARICOPA
 State AZ Zip 85358

RECEIVED
 B.L.M. AZ STATE OFFICE
 PHOENIX, ARIZONA
 2007 AUG 27 P 2:25
 BLM Date Stamp

being duly sworn, depose and say that I am a citizen of the United States, more than eighteen years of age, and that all of the facts set forth in this affidavit, subject to the provisions and penalties of 18 U.S.C. 1001 pertaining to the filing of false, fictitious, or fraudulent statements with the United States, are true and correct according to the best of my knowledge, information and belief.

4. Owner's name and address (If not shown in Items 1-3 above). _____

5. That I am personally acquainted with the mining claim(s). The work and improvements were made by and at the expense of the owner(s) of said claim(s). Said contiguous group of claims, listed on this document, are situated in the _____ (optional) Mining District; MARICOPA County, Arizona.

Line No.	AMC NUMBER	CLAIM/SITE NAME	COUNTY RECORDER DATA (If available)	TWP	RNG	SEC
✓ 1	356934	GOLDEN CITY	3530519	6N	6W	25
2						
3						
4						
5						
6						

Form: MCF108
 Revised Jan. 2006
 Page 1 of 2
 ENTERED INTO COMPUTER

RECEIVED
 B.L.M. AZ STATE OFFICE
 2001 AUG 27 P 2:26
 PHOENIX, ARIZONA
 BLM
 Date
 Stamp

7				
8				
9				
10				

6. That between the dates starting at 12 o'clock noon on September 1, 2006 and ending at 12 o'clock noon on September 1, 2007 at least \$ 125 dollars worth of work and improvements were done and performed upon said claim(s) or upon one or more of a contiguous group of claims for the benefit of all, wholly or partly outside of a contiguous group of claims for the benefit of all, not including the location work.

7. That the following persons were employed to perform the work and improvements described herein: D. VON STEIN

8. That the work and improvements performed were: PICKED UP TRAIL

9. Dated: 8/20/07 Signature: [Signature]

SUBSCRIBED AND SWORN TO before me, a Notary Public, this 18 day of AUGUST 2007


By: LISA TUCKER

Notary Public [Signature]

My Commission Expires 6/15/08

Bureau of Land Management
 Arizona State Office
www.az.blm.gov

No. of Claims: 1 x \$10 = 10
 Check No.: CC Init. TMC
 Receipt No.: 1553988
 For BLM Use Only

 **LISA TUCKER**
 Notary Public - Arizona
 Maricopa County
 Expires 06/15/08

Form: MCF108
 Revised Jan. 2006
 Page 2 of 2

When Recorded Return Document to:

LISA BROWN
P.O. Box 207
Wickenburg, AZ 85358

Check here if this is a change of address.

Telephone: _____

E-mail address: _____

AFFIDAVIT OF PERFORMANCE OF ANNUAL WORK

1. State of Arizona, County of MARICOPA ss:

2. I (Name) LISA BROWN

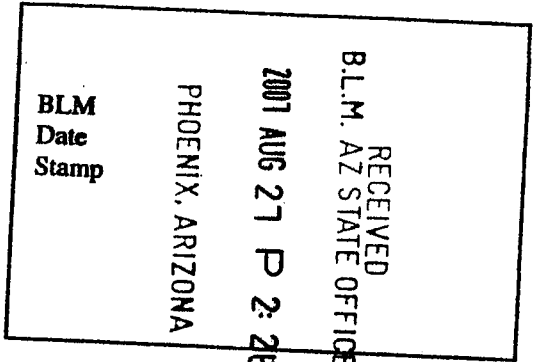
3. Reside at (Address) P.O. Box 207

City Wickenburg County MARICOPA

State AZ Zip 85358 being duly sworn, depose and say that I am a citizen of the United States, more than eighteen years of age, and that all of the facts set forth in this affidavit, subject to the provisions and penalties of 18 U.S.C. 1001 pertaining to the filing of false, fictitious, or fraudulent statements with the United States, are true and correct according to the best of my knowledge, information and belief.

4. Owner's name and address (If not shown in Items 1-3 above). _____

5. That I am personally acquainted with the mining claim(s). The work and improvements were made by and at the expense of the owner(s) of said claim(s). Said contiguous group of claims, listed on this document, are situated in the _____ (optional) Mining District; _____ County, Arizona.



Line No.	AMC NUMBER	CLAIM/SITE NAME	COUNTY RECORDER DATA (If available)	TWP	RNG	SEC
✓ 1	357044	CT SUNGODESS	3557628	12N	5W	14
✓ 2	356819	AMERICAN GOLD	3521466	10N	2E	29
3						
4						
5						
6						

MCF108
Revised Jan. 2006
Page 1 of 2

ENTERED INTO COMPUTER

RECEIVED
 B.L.M. AZ STATE OFFICE
 2007 AUG 27 P 2:26
 PHOENIX, ARIZONA
 BLM
 Date
 Stamp

7					
8					
9					
10					

6. That between the dates starting at 12 o'clock noon on September 1, 2006 and ending at 12 o'clock noon on September 1, 2007 at least \$ 250.00 dollars worth of work and improvements were done and performed upon said claim(s) or upon one or more of a contiguous group of claims for the benefit of all, wholly or partly outside of a contiguous group of claims for the benefit of all, not including the location work.

7. That the following persons were employed to perform the work and improvements described herein: _____

PICKED UP TRASH, REMOVED DEBRIS

8. That the work and improvements performed were: D. JONSTEIN, L. BROWN

9. Dated: 8/18/07 Signature: [Signature]


SUBSCRIBED AND SWORN TO before me, a Notary Public, this 18 day of August 2007

By: LISA TUCKER

Notary Public [Signature]

My Commission Expires 6/15/08

Bureau of Land Management
 Arizona State Office
www.az.blm.gov

 **LISA TUCKER**
 Notary Public - Arizona
 Maricopa County
 Expires 06/15/08

No. of Claims: 2 x \$10 = 20
 Check No.: CC Init. YMC
 Receipt No.: 1553988
 For BLM Use Only

Form: MCF108
 Revised Jan. 2006
 Page 2 of 2

When Recorded Return Document to:

LISA BROWN
P.O. BOX 265
WICKENBURG ARIZONA 85358

Check here if this is a change of address.

Telephone: _____

E-mail address: _____

AFFIDAVIT OF PERFORMANCE OF ANNUAL WORK

1. State of Arizona, County of MARICOPA ss:

2. I (Name) LISA BROWN

3. Reside at (Address) P.O. BOX 265

City WICKENBURG County MARICOPA

State AZ Zip 85358

being duly sworn, depose and say that I am a citizen of the United States, more than eighteen years of age, and that all of the facts set forth in this affidavit, subject to the provisions and penalties of 18 U.S.C. 1001 pertaining to the filing of false, fictitious, or fraudulent statements with the United States, are true and correct according to the best of my knowledge, information and belief.

4. Owner's name and address (if not shown in Items 1-3 above), _____

5. That I am personally acquainted with the mining claim(s). The work and improvements were made by and at the expense of the owner(s) of said claim(s). Said contiguous group of claims, listed on this document, are situated in the

(optional) Mining District; LA PAZ County, Arizona.

RECEIVED
B.L.M. AZ STATE OFFICE
2007 AUG 27 P 2:24
PHOENIX, ARIZONA
BLM
Date
Stamp

Line No.	AMC NUMBER	CLAIM/SITE NAME	COUNTY RECORDER DATA (If available)	TWP	RNG	SEC
✓ 1	363175	GOLDEN DREAMS	2004-05817	4N	20W	15
2						
3						
4						
5						
6						

ENTERED INTO COMPUTER

RECEIVED
BLM - AZ STATE OFFICE
2007 AUG 27 P 2:26
PHOENIX, ARIZONA
BLM
Date
Stamp

7					
8					
9					
10					

6. That between the dates starting at 12 o'clock noon on September 1, 2006 and ending at 12 o'clock noon on September 1, 2007 at least \$ 124 dollars worth of work and improvements were done and performed upon said claim(s) or upon one or more of a contiguous group of claims for the benefit of all, wholly or partly outside of a contiguous group of claims for the benefit of all, not including the location work.

7. That the following persons were employed to perform the work and improvements described herein: _____

L. BROWN

8. That the work and improvements performed were: PICKED UP TRAILS

9. Dated: 8/18/07 Signature: Lisa Tucker

SUBSCRIBED AND SWORN TO before me, a Notary Public, this 18 day of AUGUST 2007

By: LISA TUCKER

Notary Public Lisa Tucker

My Commission Expires 6/15/08

Bureau of Land Management
Arizona State Office
www.az.blm.gov



LISA TUCKER
Notary Public - Arizona
Maricopa County
Expires 06/15/08

No. of Claims:	<u>1</u>	x \$10 =	<u>10</u>
Check No.:	<u>CC</u>	Init.	<u>TMC</u>
Receipt No.:	<u>1553988</u>		
For BLM Use Only			

Form: MCF108
Revised Jan. 2006
Page 2 of 2

When Recorded Return Document to:

Penny Brown
P.O. Box 265
Wickenburg, AZ 85388

Check here is this is a change of address.

Telephone: _____

E-mail address: _____

AFFIDAVIT OF PERFORMANCE OF ANNUAL WORK

1. State of Arizona, County of Maricopa ss:

2. I (Name) Penny Brown

3. Reside at (Address) P.O. Box 265

City Wickenburg County Maricopa

State AZ Zip 85388 being duly sworn, depose and say that I am a citizen of the United States, more than eighteen years of age, and that all of the facts set forth in this affidavit, subject to the provisions and penalties of 18 U.S.C. 1001 pertaining to the filing of false, fictitious, or fraudulent statements with the United States, are true and correct according to the best of my knowledge, information and belief.

4. Owner's name and address (If not shown in Items 1-3 above). _____

5. That I am personally acquainted with the mining claim(s). The work and improvements were made by and at the expense of the owner(s) of said claim(s). Said contiguous group of claims, listed on this document, are situated in the _____ (optional) Mining District; _____ County, Arizona.

RECEIVED
BLM, AZ STATE OFFICE
2007 AUG 27 P 2: 25
PHOENIX, ARIZONA
BLM
Date
Stamp

Line No.	AMC NUMBER	CLAIM/SITE NAME	COUNTY RECORDER DATA (If available)	TWP	RNG	SEC
✓ 1	372636	DUTCHMAN'S GOLD	2006-0885880	6N	1W	5
✓ 2	372637	DUTCHMAN'S GOLD #2	2006-0885881	6N	1W	5
✓ 3	372638	DUTCHMAN'S GOLD #3	2006-0885882	6N	1W	8
✓ 4	372639	DUTCHMAN'S GOLD #4	2006-0885883	6N	1W	8
5						
6						

BLM
Arizona
Phoenix
MCF108

MCF108
Revised Jan. 2006
Page 1 of 2

ENTERED INTO COMPUTER

RECEIVED
BLM. AZ STATE OFFICE
2007 AUG 27 P 2:25
PHOENIX, ARIZONA

BLM
Date
Stamp


7					
8					
9					
10					

6. That between the dates starting at 12 o'clock noon on September 1, 2006 and ending at 12 o'clock noon on September 1, 2007 at least \$ 700.00 dollars worth of work and improvements were done and performed upon said claim(s) or upon one or more of a contiguous group of claims for the benefit of all, wholly or partly outside of a contiguous group of claims for the benefit of all, not including the location work.

7. That the following persons were employed to perform the work and improvements described herein: _____

PICKED UP TRASH, REMOVED DEBRIS SMOOTHED ROADS

8. That the work and improvements performed were: P. BROWN, D. CARTER, F. CRISPERI

9. Dated: 8/17/07 Signature: 


SUBSCRIBED AND SWORN TO before me, a Notary Public, this 17 day of August 2007

By: LISA TUCKER

Notary Public Lisa Tucker

My Commission Expires 6/15/08

Bureau of Land Management
Arizona State Office
www.az.blm.gov

 LISA TUCKER
Notary Public - Arizona
Maricopa County
Expires 6/15/08

No. of Claims: 4 x \$10 = 40 -
Check No.: CC Init. TMC
Receipt No.: 1553988
For BLM Use Only

Form: MCF108
Revised Jan. 2006
Page 2 of 2

When Recorded Return Document to:
JACK TUCKER
P.O. Box 205
Wickenburg, AZ 85318

Check here is this is a change of address.

Telephone: _____

E-mail address: _____

AFFIDAVIT OF PERFORMANCE OF ANNUAL WORK

1. State of Arizona, County of MARICOPA ss:

2. I (Name) JACK TUCKER

3. Reside at (Address) P.O. Box 205

City Wickenburg County MARICOPA

State AZ Zip 85318 being duly sworn, depose and say that I am a citizen of the United States, more than eighteen years of age, and that all of the facts set forth in this affidavit, subject to the provisions and penalties of 18 U.S.C. 1001 pertaining to the filing of false, fictitious, or fraudulent statements with the United States, are true and correct according to the best of my knowledge, information and belief.

4. Owner's name and address (If not shown in Items 1-3 above). _____

RECEIVED
 B.L.M. AZ STATE OFFICE
 2007 AUG 27 P 2:25
 PHOENIX, ARIZONA
 BLM
 Date
 Stamp

5. That I am personally acquainted with the mining claim(s). The work and improvements were made by and at the expense of the owner(s) of said claim(s). Said contiguous group of claims, listed on this document, are situated in the _____ (optional) Mining District; YAVAPAI County, Arizona.

Line No.	AMC NUMBER	CLAIM/SITE NAME	COUNTY RECORDER DATA (If available)	TWP	RNG	SEC
✓ 1	356037	OKAY SANDY	3440560	9N	5W	13
✓ 2	355909	SANDYS SURFACE #2	3440558	12N	1W	22
✓ 3	356109	LETS ROCK	3471928	11N	1E	14, 15
✓ 4	357043	HAPPENSTANCE	3557627	12N	1W	5
✓ 5	355449	SANDYS SURFACE	3377552	12N	1W	11, 14
6						

ENTERED INTO COMPUTER

RECEIVED
B.L.M. AZ STATE OFFICE
2001 AUG 21 P 2: 25
PHOENIX, ARIZONA

BLM
Date
Stamp

7					
8					
9					
10					

6. That between the dates starting at 12 o'clock noon on September 1, 20 ____ and ending at 12 o'clock noon on September 1, 20 ____ at least \$ _____ dollars worth of work and improvements were done and performed upon said claim(s) or upon one or more of a contiguous group of claims for the benefit of all, wholly or partly outside of a contiguous group of claims for the benefit of all, not including the location work.

7. That the following persons were employed to perform the work and improvements described herein: _____

8. That the work and improvements performed were: _____

9. Dated: _____ Signature: _____

SUBSCRIBED AND SWORN TO before me, a Notary Public, this _____ day of _____ 20____

By: _____

Notary Public _____

My Commission Expires _____

Bureau of Land Management
Arizona State Office
www.az.blm.gov

No. of Claims: 5 x \$10 = 50-
Check No.: CC Init. 4MC
Receipt No.: 1553988
For BLM Use Only

When Recorded Return Document to:

Penny Brown
P.O. Box 265
Wickenburg, AZ 85358

Check here is this is a change of address.

Telephone: _____

E-mail address: _____

AFFIDAVIT OF PERFORMANCE OF ANNUAL WORK

1. State of Arizona, County of MARICOPA ss:

2. I (Name) Penny Brown

3. Reside at (Address) P.O. Box 265

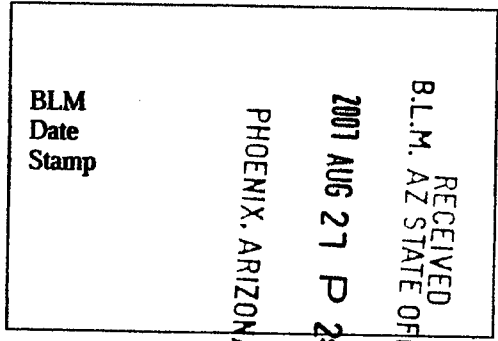
City Wickenburg County MARICOPA

State AZ Zip _____ being duly sworn, depose and say that I am a citizen of the United States, more than eighteen years of age, and that all of the facts set forth in this affidavit, subject to the provisions and penalties of 18 U.S.C. 1001 pertaining to the filing of false, fictitious, or fraudulent statements with the United States, are true and correct according to the best of my knowledge, information and belief.

4. Owner's name and address (If not shown in Items 1-3 above). _____

5. That I am personally acquainted with the mining claim(s). The work and improvements were made by and at the expense of the owner(s) of said claim(s). Said contiguous group of claims, listed on this document, are situated in the

(optional) Mining District: GILA County, Arizona.



Line No.	AMC NUMBER	CLAIM/SITE NAME	COUNTY RECORDER DATA (If available)	TWP	RNG	SEC
✓ 1	372549	WAY OUT	2006-010568	10N	9E	9
2						
3						
4						
5						
6						

Form MCF108 Revised Jan. 2006 Page 1 of 2

ENTERED INTO COMPUTER

RECEIVED
 BLM AZ STATE OFFICE
 2001 AUG 21 P 2:25
 PHOENIX, ARIZONA
 BLM
 Date
 Stamp

7					
8					
9					
10					

6. That between the dates starting at 12 o'clock noon on September 1, 2006 and ending at 12 o'clock noon on September 1, 2007 at least \$ 125 dollars worth of work and improvements were done and performed upon said claim(s) or upon one or more of a contiguous group of claims for the benefit of all, wholly or partly outside of a contiguous group of claims for the benefit of all, not including the location work.

7. That the following persons were employed to perform the work and improvements described herein: _____

P. BROWN

8. That the work and improvements performed were: Picked up TRASH

9. Dated: 7/29/07 Signature: [Signature]

SUBSCRIBED AND SWORN TO before me, a Notary Public, this 31 day of July 2007

By: LISA TUCKER

Notary Public [Signature]

My Commission Expires 6/15/08

No. of Claims: 1 x \$10 = 10
 Check No.: CC Init. JMC
 Receipt No.: 1553988
 For BLM Use Only

Bureau of Land Management
 Arizona State Office



LISA TUCKER
 Notary Public - Arizona
 Maricopa County
 Expires 06/15/08

Form: MCF108
 Revised Jan. 2006
 Page 2 of 2

**United States Department of the Interior
Bureau of Land Management
BUSINESS & SUPPORT SVCS DIV
ONE N CENTRAL AVE SUITE 800
PHOENIX, AZ 85004 -4427
Phone: (602) 417-9200**

Receipt

No: 1553988

Transaction #: 1605553	
Date of Transaction: 08/27/2007	
CUSTOMER:	JACK TUCKER MINERS CREEK PO BOX 265 WICKENBURG, AZ 85390

LINE #	QTY	DESCRIPTION	REMARKS	UNIT PRICE	TOTAL
1	1.00	LOCATABLE MINERALS / MINING CLAIMS- NOT NEW-UNADJUD, ONE AUTH NO. ONLY / MINING CLAIM MONEY RECEIVED (455) CASES: AMC375142/\$960.00	POL 2007/66 WAV TRF/30	- n/a -	960.00
TOTAL:					\$960.00

PAYMENT INFORMATION			
NOTE: Items will appear on credit card statement as "Bureau of Land Management".			
1	AMOUNT:	\$960.00	POSTMARKED: N/A
	TYPE:	CREDIT CARD	RECEIVED: 08/27/2007
	NAME:	MINERS CREEK TUCKER, JACK PO BOX 265 WICKENBURG AZ 85390	
	CARD NO:	XXXXXXXXXXXX1463	AUTH CODE: 032187
	NAME ON CARD:	JACK TUCKER	
	EXPIRES:	11/30/2007	
	SIGNATURE:		

REMARKS

This receipt was generated by the automated BLM Collections and Billing System and is a paper representation of a portion of the official electronic record contained therein.

MAINTENANCE FEE PAYMENT

Claimant Name: PAUL + SARAH McComb, Bruce Young
 Address: 2321 N. GRAND DR
 City: Apache Junction State: AZ Zip: 85220
 Telephone: 480-982-8632
 E-mail address: _____
 Signature: Paul F. McComb

Check here if this is a change of address.

Sent 8/23/07
AMC 370040
AMC 372633
AMC 369706

BLM
 Date
 Stamp

PHOENIX, ARIZONA

2007 AUG 27 A

RECEIVED
 BLM, AZ STATE OFFICE

LINE NO.	AMC NUMBER	CLAIM/SITE NAME	COUNTY RECORDER DATA (if available)	TWP	RNG	SEC
1	370053	YANKEE FRIEND		10N	9E	15
2	372633	Big Gold Find #2 Lot 3		10N	9E	23
3	372634	" " " " Lot 2		10N	9E	23
4						
5						
6						
7						
8						
9						
10						

List additional claims on Form MCF114.

Bureau of Land Management
 Arizona State Office
www.az.blm.gov

No. of Claims: 3 x \$125 = 375.00
 Check No: 2478 Init. SP28
 Receipt No.: 1554734
 For BLM Use Only

Form: MCF112
 Revised July 2005

This form is available from the Arizona Department of Mines and Mineral Resources and may be reproduced.

United States Department of the Interior
 Bureau of Land Management
 BUSINESS & SUPPORT SVCS DIV
 ONE N CENTRAL AVE SUITE 800
 PHOENIX, AZ 85004 -4427
 Phone: (602) 417-9200

Receipt

No:

1554734

Transaction #: 1606328		ENTERED INTO COMPUTER	
Date of Transaction: 08/28/2007			
CUSTOMER:	PAUL MCCOMBS 2321 NORTH GRAND DRIVE APACHE JUNCTION, AZ 85220	SEP 20 2007	<i>AB</i> & <u>VERIFIED</u>

LINE #	QTY	DESCRIPTION	REMARKS	UNIT PRICE	TOTAL
1	1.00	LOCATABLE MINERALS / MINING CLAIMS-NOT NEW-UNADJUD, ONE AUTH NO. ONLY / MINING CLAIM MONEY RECEIVED (455) CASES: AMC370053/\$375.00	MAINT 2008 (3)	- n/a -	375.00
TOTAL:					\$375.00

PAYMENT INFORMATION					
1	AMOUNT:	\$375.00	POSTMARKED:	8/23/07 0:00	
	TYPE:	CHECK	RECEIVED:	08/27/2007	
	CHECK NO:	248			
	NAME:	MCCOMBS, PAUL V 2321 NORTH GRAND DRIVE APACHE JUNCTION AZ 85220			

REMARKS

This receipt was generated by the automated BLM Collections and Billing System and is a paper representation of a portion of the official electronic record contained therein.

UNITED STATES DEPARTMENT OF THE INTERIOR
BUREAU OF LAND MANAGEMENT

248
#2

MAINTENANCE FEE WAIVER CERTIFICATION

FORM APPROVED
OMB NO. 1004-0114
Expires: December 31, 2006

SEE INSTRUCTIONS ON REVERSE

AMC 375139

1. This small miner waiver is filed for the assessment year beginning at noon on September 1, 2007 and ending at noon on September 1, 2008
2. The undersigned and all related parties owned ten or fewer mining claims, mill, or tunnel sites located and maintained on Federal lands in the United States of America on September 1, 2007
3. The undersigned have performed the assessment work required by law for each mining claim listed prior to filing this waiver and understand that by filing this form; an affidavit of assessment work must be recorded by the December 30th following the filing of this waiver.
4. The undersigned understand that if the assessment work obligation has not yet come due under 30 U.S.C. 28 (for those claims in their first assessment year only); a notice of intent to hold reciting this condition must be recorded by the December 30th following the filing of this waiver.
5. The undersigned understand that mill and tunnel sites may also be listed upon this waiver and be waived from payment of the maintenance fee; and that a notice of intent to hold for these sites is required to be recorded by the December 30th immediately following the filing of this waiver.
6. The undersigned understand and acknowledge that pursuant to 43 U.S.C. 1212 and 18 U.S.C. 1001; the filing or recording of a false, fictitious, or fraudulent document with the Bureau of Land Management may result in a fine of up to \$250,000, a prison term not to exceed five years, or both.
7. The mining claims, mill or tunnel sites for which this waiver from payment of the maintenance fees is requested are:

AMC 370040

CLAIM OR SITE NAME	BLM RECORDATION SERIAL NUMBER
1. Pots O Gold	375145
2. Au FIND	370041
3.	
4.	
5.	
6.	
7.	
8.	
9.	
10.	

The owner(s) (claimants) of the above mining claims and sites are:

Christopher A. Demariwis
 (Owner's Name - Please Print)
 930 Pleasant Ct
 (Street or P.O. Box)
 Sister Bay WI 54234
 (City) (State) (Zip Code)

Christopher A. Demariwis
 (Owner's Signature)

(Owner's Name - Please Print)

(Owner's Signature)

(Street or P.O. Box)

(City)

(State)

(Zip Code)

(Owner's Name - Please Print)

(Owner's Signature)

(Street or P.O. Box)

(City)

(State)

(Zip Code)

RE 8/23/07 ER

(Continued on page 2)

(Owner's Name - Please Print)	(Owner's Signature)
(Street or P.O. Box)	(City) (State) (Zip Code)
(Owner's Name - Please Print)	(Owner's Signature)
(Street or P.O. Box)	(City) (State) (Zip Code)
(Owner's Name - Please Print)	(Owner's Signature)
(Street or P.O. Box)	(City) (State) (Zip Code)
(Owner's Name - Please Print)	(Owner's Signature)
(Street or P.O. Box)	(City) (State) (Zip Code)

INSTRUCTIONS

1. This certification is made under the provisions of § 1744 of Title 43 and § 28-28k of Title 30 of the United States Code; and the regulations thereunder (43 CFR Part 3830).
2. The claimant(s) must fill in the dates in paragraph 1 for the beginning and ending of the assessment year for which this waiver is sought.
3. The claimant(s) must fill in the date in paragraph 2 for the beginning of the assessment year for which this waiver is sought.
4. All claim and site names and Bureau of Land Management (BLM) serial numbers must be listed for the mining claims, mill sites, and tunnel sites for which the waiver is sought.
5. All owners of the mining claims, mill sites, and tunnel sites and their addresses must be given.
6. This waiver form must be signed by all the claimants or their designated agent, in original form. If an agent is designated, a notarized designation of agent, signed by all of the claimants with proper address given, must be submitted with this waiver.
7. This form must be filed no later than September 1st for the upcoming assessment year in the BLM State Office where the mining claims or sites are recorded, or the waiver cannot be granted by the BLM. (Example: to obtain a waiver for the assessment year 2000, which begins at noon on September 1, 1999, you must qualify for and file for a waiver no later than September 1, 1999, in the proper BLM State Office).
8. For all mining claims which require assessment work, you must record an affidavit of labor on or before the December 30th immediately following the filing of this waiver. For all other mining claims or sites waived, you must record a notice of intent to hold on or before the December 30th immediately following the filing of this waiver.
9. Mill and tunnel sites may also be listed upon this waiver and be waived from payment of the maintenance fee. A notice of intent to hold for these sites is required to be filed by the December 30th following the filing of this waiver.

NOTICE/BURDEN HOURS STATEMENT

The Privacy Act of 1974, as amended, and the regulation in 43 CFR 2.48(d) provide that you be furnished the following information in connection with the information required by this certification of waiver from rental fees.

AUTHORITY: 30 U.S.C. 28-28k; 43 U.S.C. 1201, 1457, 1740, and 1744; and 43 CFR 3830.

PRINCIPLE PURPOSE: This information is to be used to verify that the owner(s) (claimants) of a mining claim has complied with 30 U.S.C. 28f and is entitled to perform assessment work in lieu of paying the maintenance fee for the mining claims listed on this form.

ROUTINE USE: (1) Adjudication of the claimant(s) certification of waiver from paying the maintenance fee otherwise required by 30 U.S.C. 28f. (2) Disclosure may be made to appropriate Federal agencies when location is made within the agency's geographic area of responsibility. (3) Information from the record and/or the record will be transferred to the appropriate Federal, State, or local agency, or a member of the public in response to a specific request for pertinent information. (4) Information may also be provided to the Department of Justice or in a proceeding before a court or adjudicative body, or to Federal, State, local or foreign agencies when needed for enforcement of civil or criminal codes or applicable regulations concerning title rights upon the public land.

EFFECT OF NOT PROVIDING INFORMATION: Disclosure of this information is required by 30 U.S.C. 28f and 43 CFR Part 3830 for those qualified claimants wishing to take the small miner waiver allowed. Failure to supply the information required in this form to support the claimants certification of waiver from payment of the otherwise required maintenance fees will result in the waiver being disallowed and the mining claims subject to forfeiture by BLM under 30 U.S.C. 28i.

The Paperwork Reduction Act of 1995 requires us to inform you that: This information is being collected to allow the BLM to determine if you qualify for a waiver from the payment of \$100 per mining claim or site maintenance fee established in 30 U.S.C. 28f and the implementing regulations at 43 CFR 3830. A response to this request is required in accordance with the statute to obtain your benefit.

BLM would like you to know that you do not have to respond to this, or any other, Federal agency-sponsored information collection unless it displays a currently valid OMB control number.

Public reporting burden for this form is estimated to average 8 minutes (0.133 hours) per response, including time to review instructions, gathering and maintaining data, and completing and reviewing the form. Direct comments regarding this burden estimate, or any other aspect of this form, to the U.S. Department of the Interior, Bureau of Land Management, (1004-0114) Bureau Information Collection Clearance Officer (WO-630), Mail Stop 401 LS, 1849 C St, N.W., Washington, D.C. 20240.

FOR OFFICIAL USE ONLY

RECEIVED
BUREAU OF
LAND MANAGEMENT
2001 AUG 20 P 08
ARIZONA
STATE OFFICE
HOENIX, ARIZONA

(Form 3830-2, page 2)

AMC 370040

UNITED STATES
DEPARTMENT OF THE INTERIOR
BUREAU OF LAND MANAGEMENT

CREDIT CARD PAYMENT
FOR MINING CLAIM MAINTENANCE FEE

NAME VELAYUTHAN MURALIDHARAN

ADDRESS 614 HARTFORD ROAD

CITY MOUNT LAUREL STATE NJ ZIP 08054

PHONE # (703) 296-3966

SEND RECEIPT TO ABOVE ADDRESS
SEND RECEIPT TO: _____

AMC NUMBER

AMC 370052

CLAIM/SITE NAME

YANKEE GOLD

DATE STAMP

RECEIVED
B.L.M. AZ STATE OFFICE
2007 AUG 17 P 3:56
PHOENIX, ARIZONA

TELEPHONE SUBMISSION - ACCURACY OF THE ABOVE INFORMATION
IS THE RESPONSIBILITY OF THE CLAIMANT/OWNER

FOR OFFICIAL USE ONLY

DATE _____ INITIALS _____ VERIFIED _____

COUNT 1 \$ 125.00 INITIALS ERC

United States Department of the Interior
Bureau of Land Management
 BUSINESS & SUPPORT SVCS DIV
 ONE N CENTRAL AVE SUITE 800
 PHOENIX, AZ 85004 -4427
 Phone: (602) 417-9200

Receipt

No: 1547215

Transaction #: 1598612	
Date of Transaction: 08/17/2007	
CUSTOMER:	VELAYUTHAN MURALIDHARAN 614 HARTFORD ROAD MOUNT LAUREL TOWNSHIP,NJ 08054

LINE #	QTY	DESCRIPTION	REMARKS	UNIT PRICE	TOTAL
1	1.00	LOCATABLE MINERALS / MINING CLAIMS- NOT NEW-UNADJUD,ONE AUTH NO. ONLY / MINING CLAIM MONEY RECEIVED (455) CASES: AMC370052/\$125.00	MAINT 2008/1	- n/a -	125.00
TOTAL:					\$125.00

PAYMENT INFORMATION					
NOTE: Items will appear on credit card statement as "Bureau of Land Management".					
1	AMOUNT:	\$125.00	POSTMARKED:	N/A	
	TYPE:	CREDIT CARD	RECEIVED:	08/17/2007	
	NAME:	MURALIDHARAN, VELAYUTHAN 614 HARTFORD ROAD MOUNT LAUREL TOWNSHIP NJ 08054			
	CARD NO:	XXXXXXXXXXXX0970	AUTH CODE:	124290	
	NAME ON CARD:	VELAYUTHAN MURALIDHARAN			
	EXPIRES:	09/30/2009			
	SIGNATURE:				

REMARKS

This receipt was generated by the automated BLM Collections and Billing System and is a paper representation of a portion of the official electronic record contained therein.

AMC 369890-1
 370040-1

MAINTENANCE FEE PAYMENT

Claimant Name: Edward O. Allen
 Address: 400 Prospect St Apt 3B
 City: La Jolla State: CA Zip: 92037
 Telephone: 858-386-3633
 E-mail address: EOALLEN@Hotmail.com
 Signature: Edward Allen

RECEIVED
 BLM, AZ STATE OFFICE
 2007 AUG 16 A 7:48
 PHOENIX, ARIZONA
 BLM Date Stamp

Check here if this is a change of address.

LINE NO.	AMC NUMBER	CLAIM/SITE NAME	COUNTY RECORDER DATA (If available)	TWP.	RNG	SEC
1	369892	Rincon Gold #1B	La Paz County	7N	12W	29 SE 1/4
2	370045	Hidden Mines	Mohave County	14N	18W	30 NE 1/4
3						
4						
5						
6						
7						
8						
9						
10						

List additional claims on Form MCF114.

Bureau of Land Management
 Arizona State Office
www.az.blm.gov

No. of Claims: 2 x \$125 = 250
 Check No: 1030 Init. EA
 Receipt No.: 1546594
 For BLM Use Only

Form: MCF112
 Revised July 2005

This form is available from the Arizona Department of Mines and Mineral Resources and may be reproduced.

ENTERED INTO COMPUTER
 9/10/07 [Signature]

400 Prospect St., Apt 3B
La Jolla, CA 92037
August 12, 2007

Dept of the Interior
Bureau of Land Management
Arizona State Office
One North Central Ave
Suite 800
Phoenix, AZ 85004-4427

Enclosed is a check for \$250.00 maintenance fee for two mining claims:

Rincon Gold #18 : AMC 369892 (7N-12W-29SE ¼)
Hidden Mines : AMC 370045 (14N-18W-30NE ¼)

Also enclosed is form MCF112

Sincerely,



Edward Allen

858-386-3633
eoallen@hotmail.com

RECEIVED
B.L.M. AZ STATE OFFICE
2007 AUG 16 A 7:48
PHOENIX, ARIZONA

United States Department of the Interior
Bureau of Land Management
 BUSINESS & SUPPORT SVCS DIV
 ONE N CENTRAL AVE SUITE 800
 PHOENIX, AZ 85004 -4427
 Phone: (602) 417-9200

Receipt

No: 1546594

Transaction #: 1597987	
Date of Transaction: 08/17/2007	
CUSTOMER:	EDWARD ALLEN 400 PROSPECT ST APT 3 B LA JOLLA, CA 92037

LINE #	QTY	DESCRIPTION	REMARKS	UNIT PRICE	TOTAL
1	1.00	LOCATABLE MINERALS / MINING CLAIMS-NOT NEW-UNADJUD, ONE AUTH NO. ONLY / MINING CLAIM MONEY RECEIVED (455) CASES: AMC369892/\$250.00	MAINT 2008 (2)	- n/a -	250.00
TOTAL:					\$250.00

PAYMENT INFORMATION					
1	AMOUNT:	\$250.00	POSTMARKED:	8/13/07 0:00	
	TYPE:	CHECK	RECEIVED:	08/16/2007	
	CHECK NO:	1030			
	NAME:	ALLEN, EDWARD 400 PROSPECT ST APT 3 B LA JOLLA CA 92037			

REMARKS

This receipt was generated by the automated BLM Collections and Billing System and is a paper representation of a portion of the official electronic record contained therein.

UNITED STATES DEPARTMENT OF THE INTERIOR
BUREAU OF LAND MANAGEMENT

4MC

Amc 369635
370040
680

MAINTENANCE FEE WAIVER CERTIFICATION

SEE INSTRUCTIONS ON REVERSE

FORM APPROVED
OMB NO. 1004-0114
Expires: December 31, 2006

1. This small miner waiver is filed for the assessment year beginning at noon on September 1, 2007 and ending at noon on September 1, 2008
2. The undersigned and all related parties owned ten or fewer mining claims, mill, or tunnel sites located and maintained on Federal lands in the United States of America on September 1, 2007.
3. The undersigned have performed the assessment work required by law for each mining claim listed prior to filing this waiver and understand that by filing this form; an affidavit of assessment work must be recorded by the December 30th following the filing of this waiver.
4. The undersigned understand that if the assessment work obligation has not yet come due under 30 U.S.C. 28 (for those claims in their first assessment year only); a notice of intent to hold reciting this condition must be recorded by the December 30th following the filing of this waiver.
5. The undersigned understand that mill and tunnel sites may also be listed upon this waiver and be waived from payment of the maintenance fee; and that a notice of intent to hold for these sites is required to be recorded by the December 30th immediately following the filing of this waiver.
6. The undersigned understand and acknowledge that pursuant to 43 U.S.C. 1212 and 18 U.S.C. 1001; the filing or recording of a false, fictitious, or fraudulent document with the Bureau of Land Management may result in a fine of up to \$250,000, a prison term not to exceed five years, or both.
7. The mining claims, mill or tunnel sites for which this waiver from payment of the maintenance fees is requested are:

CLAIM OR SITE NAME	BLM RECORDATION SERIAL NUMBER
1. TREASURE CHEST	Amc 369643
2. YANKEE GOLD	Amc 370052
3.	
4.	
5.	
6.	
7.	
8.	
9.	
10.	

The owner(s) (claimants) of the above mining claims and sites are:

LISA ANTELL
(Owner's Name - Please Print)

Lisa Antell
(Owner's Signature)

P.O. Box 248
(Street or P.O. Box)
Wickenburg AZ 85358
(City) (State) (Zip Code)

(Owner's Name - Please Print)

(Street or P.O. Box)

(City) (State) (Zip Code)

(Owner's Signature)

(Owner's Name - Please Print)

(Street or P.O. Box)

(City) (State) (Zip Code)

PHOENIX, ARIZONA
2007 AUG 27 P 2:24
RECEIVED B.L.M. AZ STATE OFFICE
(Owner's Signature)

(Continued on page 2)

Waiver denied AB

ENTERED INTO COMPUTER

10/11/07 AB

351

UNITED STATES DEPARTMENT OF THE INTERIOR
BUREAU OF LAND MANAGEMENT

FORM APPROVED
OMB NO. 1004-0114
Expires: December 31, 2006

MAINTENANCE FEE WAIVER CERTIFICATION

SEE INSTRUCTIONS ON REVERSE

AMC 370040

1. This small miner waiver is filed for the assessment year beginning at noon on September 1, 2007 and ending at noon on September 1, 2008
2. The undersigned and all related parties owned ten or fewer mining claims, mill, or tunnel sites located and maintained on Federal lands in the United States of America on September 1, 2007
3. The undersigned have performed the assessment work required by law for each mining claim listed prior to filing this waiver and understand that by filing this form; an affidavit of assessment work must be recorded by the December 30th following the filing of this waiver.
4. The undersigned understand that if the assessment work obligation has not yet come due under 30 U.S.C. 28 (for those claims in their first assessment year only); a notice of intent to hold reciting this condition must be recorded by the December 30th following the filing of this waiver.
5. The undersigned understand that mill and tunnel sites may also be listed upon this waiver and be waived from payment of the maintenance fee; and that a notice of intent to hold for these sites is required to be recorded by the December 30th immediately following the filing of this waiver.
6. The undersigned understand and acknowledge that pursuant to 43 U.S.C. 1212 and 18 U.S.C. 1001; the filing or recording of a false, fictitious, or fraudulent document with the Bureau of Land Management may result in a fine of up to \$250,000, a prison term not to exceed five years, or both.
7. The mining claims, mill or tunnel sites for which this waiver from payment of the maintenance fees is requested are:

CLAIM OR SITE NAME	BLM RECORDATION SERIAL NUMBER
1. RICH GOLD #4	AMC 370048
2.	
3.	
4.	
5.	
6.	
7.	
8.	
9.	
10.	

The owner(s) (claimants) of the above mining claims and sites are:

William R. REEVES
 (Owner's Name - Please Print)

3604 John L. AVE
 (Street or P.O. Box)

Kingman AZ 86409
 (City) (State) (Zip Code)

William R. Reeves 9-22-07
 (Owner's Signature)

(Owner's Name - Please Print)

(Street or P.O. Box)

(City) (State) (Zip Code)

(Owner's Signature)

(Owner's Name - Please Print)

(Street or P.O. Box)

(City) (State) (Zip Code)

(Owner's Signature)

PHOENIX, ARIZONA

2007 AUG 28 8:11

RECEIVED B.L.M. AZ STATE OFFICE

(Continued on page 2)

ENTERED IN COMPUTER

RE 9/5/07

(Owner's Name - Please Print)	(Owner's Signature)		
(Street or P.O. Box)	(City)	(State)	(Zip Code)
(Owner's Name - Please Print)	(Owner's Signature)		
(Street or P.O. Box)	(City)	(State)	(Zip Code)
(Owner's Name - Please Print)	(Owner's Signature)		
(Street or P.O. Box)	(City)	(State)	(Zip Code)
(Owner's Name - Please Print)	(Owner's Signature)		
(Street or P.O. Box)	(City)	(State)	(Zip Code)

INSTRUCTIONS

- | | |
|--|--|
| <ol style="list-style-type: none"> 1. This certification is made under the provisions of § 1744 of Title 43 and § 28-28k of Title 30 of the United States Code, and the regulations thereunder (43 CFR Part 3830). 2. The claimant(s) must fill in the dates in paragraph 1 for the beginning and ending of the assessment year for which this waiver is sought. 3. The claimant(s) must fill in the date in paragraph 2 for the beginning of the assessment year for which this waiver is sought. 4. All claim and site names and Bureau of Land Management (BLM) serial numbers must be listed for the mining claims, mill sites, and tunnel sites for which the waiver is sought. 5. All owners of the mining claims, mill sites, and tunnel sites and their addresses must be given. 6. This waiver form must be signed by all the claimants or their designated agent, in original form. If an agent is designated, a notarized designation of agent, signed by all of the claimants with proper address given, must be submitted with this waiver. | <ol style="list-style-type: none"> 7. This form must be filed no later than September 1st for the upcoming assessment year in the BLM State Office where the mining claims or sites are recorded, or the waiver cannot be granted by the BLM. (Example: to obtain a waiver for the assessment year 2000, which begins at noon on September 1, 1999, you must qualify for and file for a waiver no later than September 1, 1999, in the proper BLM State Office). 8. For all mining claims which require assessment work, you must record an affidavit of labor on or before the December 30th immediately following the filing of this waiver. For all other mining claims or sites waived, you must record a notice of intent to hold on or before the December 30th immediately following the filing of this waiver. 9. Mill and tunnel sites may also be listed upon this waiver and be waived from payment of the maintenance fee. A notice of intent to hold for these sites is required to be filed by the December 30th following the filing of this waiver. |
|--|--|

NOTICE/BURDEN HOURS STATEMENT

The Privacy Act of 1974, as amended, and the regulation in 43 CFR 2.48(d) provide that you be furnished the following information in connection with the information required by this certification of waiver from rental fees.

AUTHORITY: 30 U.S.C. 28-28k; 43 U.S.C. 1201, 1457, 1740, and 1744; and 43 CFR 3830.

PRINCIPLE PURPOSE: This information is to be used to verify that the owner(s) (claimants) of a mining claim has complied with 30 U.S.C. 28f and is entitled to perform assessment work in lieu of paying the maintenance fee for the mining claims listed on this form.

ROUTINE USE: (1) Adjudication of the claimant(s) certification of waiver from paying the maintenance fee otherwise required by 30 U.S.C. 28f. (2) Disclosure may be made to appropriate Federal agencies when location is made within the agency's geographic area of responsibility. (3) Information from the record and/or the record will be transferred to the appropriate Federal, State, or local agency, or a member of the public in response to a specific request for pertinent information. (4) Information may also be provided to the Department of Justice or in a proceeding before a court or adjudicative body; or to Federal, State, local or foreign agencies when needed for enforcement of civil or criminal codes or applicable regulations concerning title rights upon the public land.

EFFECT OF NOT PROVIDING INFORMATION: Disclosure of this information is required by 30 U.S.C. 28f and 43 CFR Part 3830 for those qualified claimants wishing to take the small miner waiver allowed. Failure to supply the information required in this form to support the claimants certification of waiver from payment of the otherwise required maintenance fees will result in the waiver being disallowed and the mining claims subject to forfeiture by BLM under 30 U.S.C. 28i.

The Paperwork Reduction Act of 1995 requires us to inform you that:

This information is being collected to allow the BLM to determine if you qualify for a waiver from the payment of \$100 per mining claim or site maintenance fee established in 30 U.S.C. 28f and the implementing regulations at 43 CFR 3830. A response to this request is required in accordance with the statute to obtain your benefit.

BLM would like you to know that you do not have to respond to this, or any other, Federal agency-sponsored information collection unless it displays a currently valid OMB control number.

Public reporting burden for this form is estimated to average 8 minutes (0.133 hours) per response, including time to review instructions, gathering and maintaining data, and completing and reviewing the form. Direct comments regarding this burden estimate, or any other aspect of this form, to the U.S. Department of the Interior, Bureau of Land Management, (1004-0114) Bureau Information Collection Clearance Officer (WO-630), Mail Stop 401 LS, 1849 C St, N.W., Washington, D.C. 20240.

PHOENIX, ARIZONA
FOR OFFICIAL USE ONLY

2007 AUG 28 11 8:11

RECEIVED
B.L.M. AZ STATE OFFICE

AMC 370040

UNITED STATES
DEPARTMENT OF THE INTERIOR
BUREAU OF LAND MANAGEMENT

CREDIT CARD PAYMENT
FOR MINING CLAIM MAINTENANCE FEE

✓ NAME Andrew KRUMM

ADDRESS VMI BOX 80760

CITY Lexington STATE VA ZIP 24450

PHONE # (434) 688-1758

SEND RECEIPT TO ABOVE ADDRESS
SEND RECEIPT TO: _____

AMC NUMBER

✓ AMC 370049

CLAIM/SITE NAME

SCREW BEAN #1

DATE STAMP

PHOENIX, ARIZONA
2007 AUG 13 A 9:20
RECEIVED
B.L.M. AZ STATE OFFICE

TELEPHONE SUBMISSION - ACCURACY OF THE ABOVE INFORMATION
IS THE RESPONSIBILITY OF THE CLAIMANT/OWNER

FOR OFFICIAL USE ONLY

DATE _____ INITIALS _____ VERIFIED _____
COUNT 1 \$ 125.00 INITIALS EG

United States Department of the Interior
Bureau of Land Management
 BUSINESS & SUPPORT SVCS DIV
 ONE N CENTRAL AVE SUITE 800
 PHOENIX, AZ 85004 -4427
 Phone: (602) 417-9200

Receipt

No: 1544220

Transaction #: 1595608	
Date of Transaction: 08/14/2007	
CUSTOMER:	ANDREW KRUMM VMI BOX 80760 LEXINGTON, VA 24450

LINE #	QTY	DESCRIPTION	REMARKS	UNIT PRICE	TOTAL
1	1.00	LOCATABLE MINERALS / MINING CLAIMS- NOT NEW-UNADJUD, ONE AUTH NO. ONLY / MINING CLAIM MONEY RECEIVED (455) CASES: AMC370049/\$125.00	MAINT 2008 (1)	- n/a -	125.00
TOTAL:					\$125.00

PAYMENT INFORMATION			
NOTE: Items will appear on credit card statement as "Bureau of Land Management".			
1	AMOUNT:	\$125.00	POSTMARKED: N/A
	TYPE:	CREDIT CARD	RECEIVED: 08/14/2007
	NAME:	KRUMM, ANDREW VMI BOX 80760 LEXINGTON VA 24450	
	CARD NO:	XXXXXXXXXXXX1005	AUTH CODE: 143505
	NAME ON CARD:	ANDREW KRUMM	
	EXPIRES:	05/31/2009	
	SIGNATURE:		

REMARKS

This receipt was generated by the automated BLM Collections and Billing System and is a paper representation of a portion of the official electronic record contained therein.

AMC 370040

MAINTENANCE FEE PAYMENT

Claimant Name: Sean Andrews
Address: 7 Apple Rd
City: Bixa State: MD Zip: 21140
Telephone: 443-607-8561
E-mail address: Stankwhat@yahoo.com
Signature: [Signature]

Check here if this is a change of address.

RECEIVED
P.L.M. AZ STATE OFFICE
2007 AUG -7 A 8:31
PHOENIX, ARIZONA
BLM
Date
Stamp

LINE NO.	AMC NUMBER	CLAIM/SITE NAME	COUNTY RECORDER DATA (If available)	TWP	RNG	SEC
1	370047	Rich Gold #3	4000837	13N	10W	11
2						
3						
4						
5						
6						
7						
8						
9						
10						

List additional claims on Form MCF114.

**Bureau of Land Management
Arizona State Office**
www.az.blm.gov

No. of Claims: 1 x \$125 = 125
Check No: 1712 Init. TES
Receipt No.: 1539292
For BLM Use Only

Form: MCF112
Revised July 2005

This form is available from the **Arizona Department of Mines and Mineral Resources** and may be reproduced.

United States Department of the Interior
 Bureau of Land Management
 BUSINESS & SUPPORT SVCS DIV
 ONE N CENTRAL AVE SUITE 800
 PHOENIX, AZ 85004 -4427
 Phone: (602) 417-9200

Receipt

No:

1539292

Transaction #: 1590586	
Date of Transaction: 08/08/2007	
CUSTOMER:	SEAN ANDREWS 7 APPLE ROAD RIVA, MD 21140

LINE #	QTY	DESCRIPTION	REMARKS	UNIT PRICE	TOTAL
1	1.00	LOCATABLE MINERALS / MINING CLAIMS-NOT NEW-UNADJUD, ONE AUTH NO. ONLY / MINING CLAIM MONEY RECEIVED (455) CASES: AMC370047/\$125.00	MAINT 2008 (1)	- n/a -	125.00
TOTAL:					\$125.00

PAYMENT INFORMATION					
1	AMOUNT:	\$125.00	POSTMARKED:	7/31/07 0:00	
	TYPE:	CHECK	RECEIVED:	08/07/2007	
	CHECK NO:	1712			
	NAME:	ANDREWS, SEAN P 7 APPLE ROAD RIVA MD 21140			

REMARKS

This receipt was generated by the automated BLM Collections and Billing System and is a paper representation of a portion of the official electronic record contained therein.

To: Bureau of Land Management
Arizona State Office

Once Recorded

Please send to: Andrew Krumm
2395 Jolly Rodger Dr.
Greenbackville, VA 23356

AMC 370040

REQUEST FOR TRANSFER OF INTEREST (OWNERSHIP) OF EXISTING Arizona
PLACER MINING CLAIM

ORIGINAL CLAIM NAME: Screw Bean #1 AMC# 370049 40.00 ACRES +/-

LEGAL DESCRIPTION: T13N, R19W, Section 12, NE 1/4, NE 1/4, Gila and Salt
River Meridian.

Articles Included in this paperwork

1- Copy of the Quit Claim Deed for the transfer of ownership of above stated
unpatented mining claim. (Original sent to County)

1 - map of above stated quarter section, highlighted to show location of new owners
claim within quarter section.

1 - copy of original claim location sheet.

Check for \$10.00 made out to Arizona Bureau of Land Management
Transferee Fee: \$10.00 X 1 transferee = \$10.00



Thank You, Michael R. Hesseltine
Previous Owner

RECEIVED
BUREAU OF
LAND MANAGEMENT
2007 JUL 24 A 11:49
ARIZONA
STATE OFFICE
PHOENIX, ARIZONA

ENTERED INTO COMPUTER

8/22/07 as

AMC

When recorded mail to:

Andrew Krumm
2395 Jolly Rodger Dr.
Greenbackville, VA 23356

AMC 370040

The area above reserved for county recorder

QUIT CLAIM DEED FOR UNPATENTED MINING CLAIM

The undersigned grantor(s), Western Backroads LLC, whose address is 6286 Lucky John Rd, Paradise, CA 95969, for valuable consideration, receipt of which is hereby acknowledged, in the amount of \$10.00 or other values, do we hereby remise, release and forever quit claim to the following described property in the **County of Mohave, State of Arizona, the NE ¼ of Mining claim known as Screw Bean #1, AMC# 370049.**

New legal description shall be as follows:

T13N, R19W, Section 12, NE 1/4, NE 1/4.

Gila and Salt River Meridian. 40.00 Acres +/-.

*Exempt # ARS 11:1134 A-6

Buyer: **Andrew Krumm**
Address: **2395 Jolly Rodger Dr.**
City: **Greenbackville, VA 23356**

RECEIVED
BUREAU OF
LAND MANAGEMENT
2007 JUL 24 A 11:49
ARIZONA
STATE OFFICE
PHOENIX, ARIZONA

Seller(s) Name(s)
Western Backroads LLC
Authorized Representative
MICHAEL HESSELTINE

Signature(s)
[Handwritten Signature]

State of California : County of Butte

On July 18, 2007 (date) before me, C Macneill, notary public (Name and Title of Officer, e.g., Jane Doe, Notary Public), Personally appeared Michael Hessestine (Name of signer), personally known to me (or proved to me on the basis of satisfactory evidence) to be the person(s) whose name(s) is/are subscribed to within instrument and acknowledged to me that he/she/they executed the same in his/her/their authorized capacity(ies), and that by his/her/their signature on the instrument the person(s), or the entity upon behalf of which the person(s) acted, executed the instrument.

WITNESS my hand and official seal.

[Handwritten Signature]
Signature of Notary Public



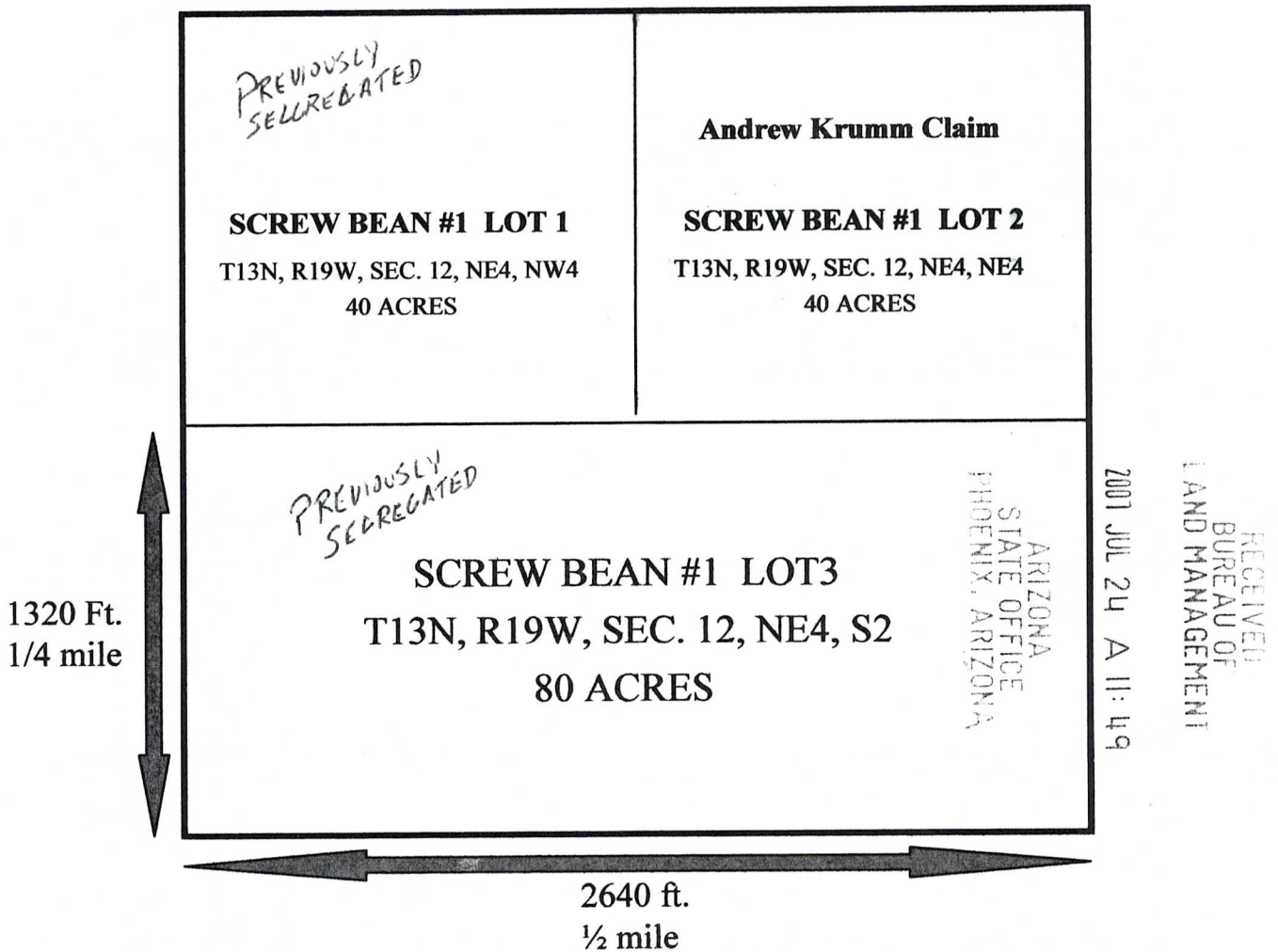
Place Notary Seal Above

ENTERED INTO COMPUTER

8/22/07 AB

ARIZONA UNPATENTED
MINING CLAIM
"SCREW BEAN #1 AMC# 370049
T13N, R19W, SEC. 12, NE4

DIVIDED INTO:
2 - 40 ACRE CLAIMS
1 - 80 ACRE CLAIM



County Recordation Information:

RECEIVED
B.L.M. AZ STATE OFFICE
2006 FEB 21 A 11: 21
PHOENIX, AZ

NOTICE OF MINING CLAIM LOCATION

- 1. TYPE OF NOTICE: Location Amendment Relocation
- 2. TYPE OF CLAIM OR SITE: Placer Lode Millsite Tunnel

3. The name, address and telephone number of the name(s) to be considered owner(s) is: PLEASE PRINT (show additional owners on attached sheet)

Name: LISA TUCKER
 Address: 109 E ELM CIR
 City/State/Zip Code: GILBERT AZ 85234
 Telephone Number (include area code): 480-632-2664

4. The name of the claim: SCREW BEAN #1

5. The date of location is: 12/1/05

6. The claim is 2640 feet long and 2640 feet wide. The distance from the location monument to each end of the claim is 2640 feet in a EAST direction and 2640 feet in a NORTH direction and

7. The NE corner of the claim is D from a survey monument or permanent natural object described as SECTION MARKER

8. The general course of the claim is from the NORTH to the SOUTH

9. The location of the claim is in Section(s) 12 Quarter Section(s) NE Township(s) 13N Range(s) 19W River Meridian, MOHAVE County, State of Arizona, Gila and Salt

10. Is the claim filed under Public Law 339? yes no


11. Monument types are 2x2 wood post

Date 12/5/05 Signature Lisa Tucker Locator Agent Only

AMU 370049

- The name of the claim is SCREWBEAR #1
- The NE corner of the claim is 0 feet in a 0 direction to a survey monument or permanent object as described as SECTION MARKER
- The type of location monument is 2x2 WOOD POST
- The bearing and distance between the corners of the claim are beginning at the corner of the claim, 2640 feet in a NE direction to the corner, then 2640 feet in a NE direction to the corner, then 2640 feet in a NE direction to the corner, then 2640 feet in a NE direction to the point of beginning.
- Please indicate the distance and bearings between claim corners and a recognized survey monument or landmark. Indicate the distance from the location monument to each end of the claim.

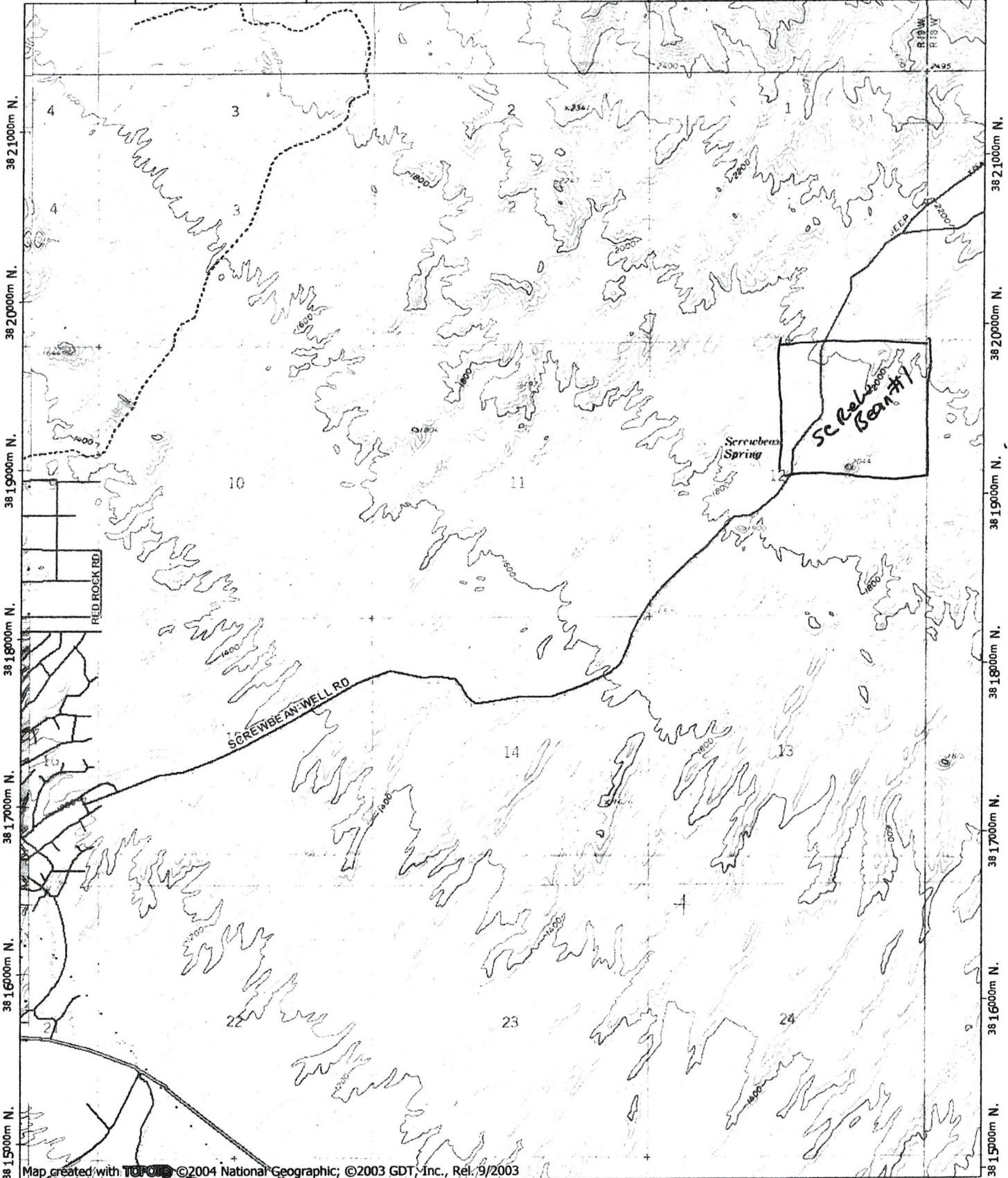
MAP



Section 12 Quarter Section NE Range 19W
 Township 13N GNSR Meridian 19th Ave E County, Arizona
 Date 12/1/25 Signature [Handwritten Signature]

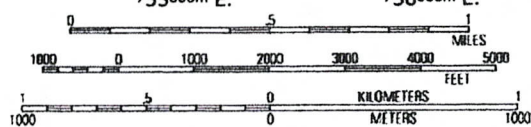
! map printed on 03/22/06 from "Untitl:untpo"

753000m E. 754000m E. 755000m E. 756000m E. 757000m E.



Map created with TOPO! ©2004 National Geographic; ©2003 GDT, Inc., Rel. 9/2003

NATIONAL GEOGRAPHIC



WGS84 Zone 11S 758000m E.

TN MN

12 1/2°

03/22/06

United States Department of the Interior
Bureau of Land Management
 BUSINESS & SUPPORT SVCS DIV
 ONE N CENTRAL AVE SUITE 800
 PHOENIX, AZ 85004 -4427
 Phone: (602) 417-9200

Receipt

No: 1531469

Transaction #: 1582409	
Date of Transaction: 07/26/2007	
CUSTOMER:	ANDREW KRUMM 2395 JOLLY RODGER DR GREENBACKVILLE, VA 23356

LINE #	QTY	DESCRIPTION	REMARKS	UNIT PRICE	TOTAL
1	1.00	LOCATABLE MINERALS / MINING CLAIMS- NOT NEW-UNADJUD, ONE AUTH NO. ONLY / MINING CLAIM MONEY RECEIVED (455) CASES: AMC370049/\$10.00	TRF/1	- n/a -	10.00
TOTAL:					\$10.00

PAYMENT INFORMATION					
1	AMOUNT:	\$10.00	POSTMARKED:	7/18/07 0:00	
	TYPE:	CHECK	RECEIVED:	07/24/2007	
	CHECK NO:	1018			
	NAME:	WESTERN BACKROADS LAND AND MINING CO 6286 LUCKY JOHN RD PARADISE CA 95969			

REMARKS
MAY NEED ADDITIONAL MONEY, SEV CLAIM? 530.876.9614

This receipt was generated by the automated BLM Collections and Billing System and is a paper representation of a portion of the official electronic record contained therein.

When Recorded Return Document to:
WILLIAM WIELGUS
P.O. BOX 318
MORRISTON, FL 32668

AMC 370040
 AMC 370774
 AMC 369938
 AMC 369706

Check here is this is a change of address.
 Telephone: _____
 E-mail address: _____

AFFIDAVIT OF PERFORMANCE OF ANNUAL WORK

1. State of Arizona, County of MARICOPA ss:
 2. I (Name) WILLIAM WIELGUS
 3. Reside at (Address) P.O. BOX 318

 City MORRISTON County LEVY

RECEIVED
 B.L.M. AZ STATE OFFICE
 2007 JUN 14 A 8:42
 PHOENIX, ARIZONA
 BLM
 Date
 Stamp

State FL Zip 32668 being duly sworn, depose and say that I am a citizen of the United States, more than eighteen years of age, and that all of the facts set forth in this affidavit, subject to the provisions and penalties of 18 U.S.C. 1001 pertaining to the filing of false, fictitious, or fraudulent statements with the United States, are true and correct according to the best of my knowledge, information and belief.

4. Owner's name and address (if not shown in Items 1-3 above) _____

5. That I am personally acquainted with the mining claim(s). The work and improvements were made by and at the expense of the owner(s) of said claim(s). Said contiguous group of claims, listed on this document, are situated in the _____ (optional) Mining District; MARICOPA County, Arizona.

Line No.	AMC NUMBER	CLAIM/SITE NAME	COUNTY RECORDER DATA (If available)	TWP	RNG	SEC
1	370783	GOLD RECORD	2006-0357025A 2006-0326698	5N	6W	26
2	369954	ROCK ON	2006-0326697	6N	5W	19
3	369712	OPEN BUCKET	2006-0193442	6N	6W	32
4	370046	RANGER RUN	2006-0239211	6N	6W	27
5						
6						

RECEIVED
BLM. AZ STATE OFFICE
2007 JUN 14 A 8:42
PHOENIX, ARIZONA

BLM
Date
Stamp

7						
8						
9						
10						

6. That between the dates starting at 12 o'clock noon on September 1, 20 06 and ending at 12 o'clock noon on September 1, 20 07 at least \$ 650 dollars worth of work and improvements were done and performed upon said claim(s) or upon one or more of a contiguous group of claims for the benefit of all, wholly or partly outside of a contiguous group of claims for the benefit of all, not including the location work.

7. That the following persons were employed to perform the work and improvements described herein: _____
MYSELF, WIFE, & SON

8. That the work and improvements performed were: REMOVING TRASH, GRADING
ROADS, CUTTING BACK BRUSH.

9. Dated: 5/20/07 Signature: William Wilgus

SUBSCRIBED AND SWORN TO before me, a Notary Public, this 21 day of MAY 2007

By: LISA TUCKER

Notary Public Lisa Tucker

My Commission Expires 6/15/08

Bureau of Land Management
Arizona State Office
www.az.blm.gov



LISA TUCKER
Notary Public - Arizona
Maricopa County
Expires 06/15/08

No. of Claims: 4 x \$10 = 40.00
Check No: 2884/4235 Int. SPS
Receipt No.: 1509167
For BLM Use Only

Form: MCF108
Revised Jan. 2006
Page 2 of 2

United States Department of the Interior

Bureau of Land Management
 BUSINESS & SUPPORT SVCS DIV
 ONE N CENTRAL AVE SUITE 800
 PHOENIX, AZ 85004 -4427
 Phone: (602) 417-9200

Receipt

No: 1509167

Transaction #: 1559604	
Date of Transaction: 06/15/2007	
CUSTOMER:	WILLIAM WIELGUS P.O. BOX 318 MORRISTON,FL 32668

LINE #	QTY	DESCRIPTION	REMARKS	UNIT PRICE	TOTAL
1	1.00	LOCATABLE MINERALS / MINING CLAIMS-NOT NEW-UNADJUD,ONE AUTH NO. ONLY / MINING CLAIM MONEY RECEIVED (455) CASES: AMC370783/\$40.00	POL/WAIVER (1)	- n/a -	40.00
TOTAL:					\$40.00

PAYMENT INFORMATION					
1	AMOUNT:	\$40.00	POSTMARKED:	6/9/07 0:00	
	TYPE:	CHECK	RECEIVED:	06/14/2007	
	CHECK NO:	92884142351			
	NAME:	WIELGUS, WILLIAM P.O. BOX 318 MORRISTON FL 32668			

REMARKS

This receipt was generated by the automated BLM Collections and Billing System and is a paper representation of a portion of the official electronic record contained therein.

UNITED STATES DEPARTMENT OF THE INTERIOR
BUREAU OF LAND MANAGEMENT

59 RE

AMC370040
AMC370774
AMC369938
AMC369706

MAINTENANCE FEE WAIVER CERTIFICATION

SEE INSTRUCTIONS ON REVERSE

FORM APPROVED
OMB NO. 1004-0114
Expires: December 31, 2006

1. This small miner waiver is filed for the assessment year beginning at noon on September 1, 2007 and ending at noon on September 1, 2008.
2. The undersigned and all related parties owned ten or fewer mining claims, mill, or tunnel sites located and maintained on Federal lands in the United States of America on September 1, 2007.
3. The undersigned have performed the assessment work required by law for each mining claim listed prior to filing this waiver and understand that by filing this form; an affidavit of assessment work must be recorded by the December 30th following the filing of this waiver.
4. The undersigned understand that if the assessment work obligation has not yet come due under 30 U.S.C. 28 (for those claims in their first assessment year only); a notice of intent to hold reciting this condition must be recorded by the December 30th following the filing of this waiver.
5. The undersigned understand that mill and tunnel sites may also be listed upon this waiver and be waived from payment of the maintenance fee; and that a notice of intent to hold for these sites is required to be recorded by the December 30th immediately following the filing of this waiver.
6. The undersigned understand and acknowledge that pursuant to 43 U.S.C. 1212 and 18 U.S.C. 1001; the filing or recording of a false, fictitious, or fraudulent document with the Bureau of Land Management may result in a fine of up to \$250,000, a prison term not to exceed five years, or both.
7. The mining claims, mill or tunnel sites for which this waiver from payment of the maintenance fees is requested are:

CLAIM OR SITE NAME	BLM RECORDATION SERIAL NUMBER
1. GOLD RECORD	AMC 370783
2. ROCK ON	AMC 369954
3. OPEN BUCKET	AMC 369712
4. RANGER RUN	AMC 370046
5.	
6.	
7.	
8.	
9.	
10.	

The owner(s) (claimants) of the above mining claims and sites are:

WILLIAM WIELGUS

(Owner's Name - Please Print)

P.O. BOX 318

(Street or P.O. Box)

MORRISTON

(City)

FL.

(State)

32668

(Zip Code)

William Wielgus
(Owner's Signature)

(Owner's Name - Please Print)

(Owner's Signature)

(Street or P.O. Box)

(City)

(State)

(Zip Code)

(Owner's Name - Please Print)

(Owner's Signature)

(Street or P.O. Box)

(City)

(State)

(Zip Code)

(Continued on page 2)

RE 6/22/07
ENTERED IN COMPUTER

(Owner's Name - Please Print)	(Owner's Signature)		
(Street or P.O. Box)	(City)	(State)	(Zip Code)
(Owner's Name - Please Print)	(Owner's Signature)		
(Street or P.O. Box)	(City)	(State)	(Zip Code)
(Owner's Name - Please Print)	(Owner's Signature)		
(Street or P.O. Box)	(City)	(State)	(Zip Code)
(Owner's Name - Please Print)	(Owner's Signature)		
(Street or P.O. Box)	(City)	(State)	(Zip Code)

INSTRUCTIONS

1. This certification is made under the provisions of § 1744 of Title 43 and § 28-28k of Title 30 of the United States Code; and the regulations thereunder (43 CFR Part 3830).
2. The claimant(s) **must** fill in the dates in paragraph 1 for the beginning and ending of the assessment year for which this waiver is sought.
3. The claimant(s) **must** fill in the date in paragraph 2 for the beginning of the assessment year for which this waiver is sought.
4. All claim and site names and Bureau of Land Management (BLM) serial numbers **must** be listed for the mining claims, mill sites, and tunnel sites for which the waiver is sought.
5. All owners of the mining claims, mill sites, and tunnel sites and their addresses **must** be given.
6. This waiver form **must** be signed by all the claimants or their designated agent, in original form. If an agent is designated, a notarized designation of agent, signed by all of the claimants with proper address given, **must** be submitted with this waiver.
7. This form **must** be filed no later than September 1st for the upcoming assessment year in the BLM State Office where the mining claims or sites are recorded, or the waiver cannot be granted by the BLM. (Example: to obtain a waiver for the assessment year 2000, which begins at noon on September 1, 1999, you **must** qualify for and file for a waiver no later than September 1, 1999, in the proper BLM State Office).
8. For all mining claims which require assessment work, you **must** record an affidavit of labor on or before the December 30th immediately following the filing of this waiver. For all other mining claims or sites waived, you must record a notice of intent to hold on or before the December 30th immediately following the filing of this waiver.
9. Mill and tunnel sites may also be listed upon this waiver and be waived from payment of the maintenance fee. A notice of intent to hold for these sites is required to be filed by the December 30th following the filing of this waiver.

NOTICE/BURDEN HOURS STATEMENT

The Privacy Act of 1974, *as amended*, and the regulation in 43 CFR 2.48(d) provide that you be furnished the following information in connection with the information required by this certification of waiver from rental fees.

AUTHORITY: 30 U.S.C. 28-28k; 43 U.S.C. 1201, 1457, 1740, and 1744; and 43 CFR 3830.

PRINCIPLE PURPOSE: This information is to be used to verify that the owner(s) (claimants) of a mining claim has complied with 30 U.S.C. 28f and is entitled to perform assessment work in lieu of paying the maintenance fee for the mining claims listed on this form.

ROUTINE USE: (1) Adjudication of the claimant(s) certification of waiver from paying the maintenance fee otherwise required by 30 U.S.C. 28f. (2) Disclosure may be made to appropriate Federal agencies when location is made within the agency's geographic area of responsibility. (3) Information from the record and/or the record will be transferred to the appropriate Federal, State, or local agency, or a member of the public in response to a specific request for pertinent information. (4) Information may also be provided to the Department of Justice or in a proceeding before a court or adjudicative body; or to Federal, State, local or foreign agencies when needed for enforcement of civil or criminal codes or applicable regulations concerning title rights upon the public land.

EFFECT OF NOT PROVIDING INFORMATION: Disclosure of this information is required by 30 U.S.C. 28f and 43 CFR Part 3830 for those qualified claimants wishing to take the small miner waiver allowed. Failure to supply the information required in this form to support the claimants certification of waiver from payment of the otherwise required maintenance fees will result in the waiver being disallowed and the mining claims subject to forfeiture by BLM under 30 U.S.C. 28i.

The Paperwork Reduction Act of 1995 requires us to inform you that:

This information is being collected to allow the BLM to determine if you qualify for a waiver from the payment of \$100 per mining claim or site maintenance fee established in 30 U.S.C. 28f and the implementing regulations at 43 CFR 3830. A response to this request is required in accordance with the statute to obtain your benefit.

BLM would like you to know that you do not have to respond to this, or any other, Federal agency-sponsored information collection unless it displays a currently valid OMB control number.

Public reporting burden for this form is estimated to average 8 minutes (0.133 hours) per response, including time to review instructions, gathering and maintaining data, and completing and reviewing the form. Direct comments regarding this burden estimate, or any other aspect of this form, to the U.S. Department of the Interior, Bureau of Land Management, (1004-0114) Bureau Information Collection Clearance Officer (WO-630), Mail Stop 401 LS, 1849 C St, N.W., Washington, D.C. 20240.

PHOENIX ARIZONA
FOR OFFICIAL USE ONLY

RECEIVED
B.L.M. AZ STATE OFFICE
2007 JUN 14 A 8:42

AMC 369706
 AMC 370040

MAINTENANCE FEE PAYMENT

Claimant Name: PAUL + SARAH McCombs
 Address: 2321 N. GRAND DR.
 City: Apache Jct State: AZ Zip: 85220
 Telephone: 480-982-9632
 E-mail address: _____
 Signature: [Signature]

RECEIVED
 BLM, AZ STATE OFFICE
 2006 AUG 16 P 1:50
 PHOENIX, ARIZONA
 BLM
 Date
 Stamp

Check here if this is a change of address.

LINE NO.	AMC NUMBER	CLAIM/SITE NAME	COUNTY RECORDER DATA (if available)	TWP	RNG	SEC
1	370053	YELLOW FRIEND		10N	9E	15
2	372633 369707	Big Gold Find #2 ^{Lot 3}		10N	9E	23
3	372634					
4						
5						
6						
7						
8						
9						
10						

List additional claims on Form MCF114.

No. of Claims: _____ x \$125 = _____
 Check No: _____ Init. _____
 Receipt No.: _____
 For BLM Use Only

Bureau of Land Management
 Arizona State Office
www.az.blm.gov

Form: MCF112
 Revised July 2005

This form is available from the Arizona Department of Mines and Mineral Resources and may be reproduced.

RE 8/25/06

MAINTENANCE FEE PAYMENT

Claimant Name: Paul & Sarah M. Combs and Bruce Young
 Address: 2321 N. GRAND DR.
 City: Apache Jct State: AZ Zip: 85220
 Telephone: 480-982-8632
 E-mail address: _____
 Signature: Paul M. Combs

RECEIVED
 B.L.M. AZ STATE OFFICE
 PHOENIX, ARIZONA
 2006 AUG 16 P 5:50
 BLM Date Stamp

Check here if this is a change of address.

LINE NO.	AMC NUMBER	CLAIM/SITE NAME	COUNTY RECORDER DATA (If available)	TWP	RNG	SEC
1	369707	Big Gold FIND #2 ^{Lot 2}		10N	9E	23
2	372634					
3						
4						
5						
6						
7						
8						
9						
10						

List additional claims on Form MCF114.

Bureau of Land Management
 Arizona State Office
www.az.blm.gov

No. of Claims: _____ x \$125 = _____
 Check No: _____ Init. _____
 Receipt No.: _____
For BLM Use Only

Form: MCF112
 Revised July 2005

This form is available from the Arizona Department of Mines and Mineral Resources and may be reproduced.

United States Department of the Interior
Bureau of Land Management
 BUSINESS & SUPPORT SVCS DIV
 ONE N CENTRAL AVE
 PHOENIX, AZ 85004 -2203
 Phone: (602) 417-9200

Receipt

No:

1336541

Transaction #: 1381669	
Date of Transaction: 08/16/2006	
CUSTOMER:	PAUL V COMBS 2321 N GRAND DRIVE APACHE JUNCTION, AZ 85220-1409

LINE #	QTY	DESCRIPTION	REMARKS	UNIT PRICE	TOTAL
1	1.00	LOCATABLE MINERALS / MINING CLAIMS-NOT NEW-UNADJUD, ONE AUTH NO. ONLY / MINING CLAIM MONEY RECEIVED (455) CASES: AMC370053/\$375.00	MAINT 2007 (3)	- n/a -	375.00
TOTAL:					\$375.00

PAYMENT INFORMATION					
1	AMOUNT:	\$375.00	POSTMARKED:	08/15/2006	
	TYPE:	CHECK	RECEIVED:	08/16/2006	
	CHECK NO:	199			
	NAME:	MCCOMBS, PAUL V 2321 N GRAND DRIVE APACHE JUNCTION AZ 85220 1409			

REMARKS

This receipt was generated by the automated BLM Collections and Billing System and is a paper representation of a portion of the official electronic record contained therein.

DEPARTMENT OF THE INTERIOR
BUREAU OF LAND MANAGEMENT
MINING CLAIMS
MC Customer Information - With OUT Legal Description
ACTIVE CLAIMS

Run Date: 08/30/2006 08:51 AM

Page 1 of 1

MCCOMBS PAUL
2321 N GRAND DR
APACHE JUNCTION, AZ 85220

INT-REL: CLAIMANT

CUSTOMER ID: 2238275

<u>Serial No</u>	<u>Claim Name/Number</u>	<u>County</u>	<u>Disposition</u>	<u>Int Rel</u>
AMC370053	YANKEE FRIEND	GILA	ACTIVE	CLAIMANT

MCCOMBS SARAH
2321 N GRAND DR
APACHE JUNCTION, AZ 85220

INT-REL: CLAIMANT

CUSTOMER ID: 2238276

<u>Serial No</u>	<u>Claim Name/Number</u>	<u>County</u>	<u>Disposition</u>	<u>Int Rel</u>
AMC370053	YANKEE FRIEND	GILA	ACTIVE	CLAIMANT

When Recorded Return Documer



Jerry Fitzpatrick
54251 W Meadow Green Rd
Maricopa, AZ 85239

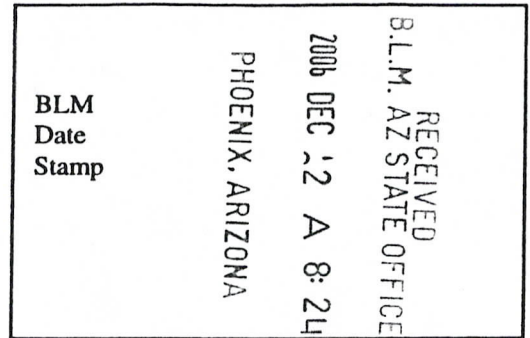
Check here is this is a change of address.

Telephone: 480-323-6833

E-mail address: JFitz80@hotmail.com

AMC 370040

AFFIDAVIT OF PERFORMANCE OF ANNUAL WORK



1. State of Arizona, County of Maricopa ss:

2. I (Name) Jerry Fitzpatrick

3. Reside at (Address) 54251 W Meadow Green Rd

City Maricopa County Pinal

State Az Zip 85239 being duly sworn, depose and say that I am a citizen of the United States, more than eighteen years of age, and that all of the facts set forth in this affidavit, subject to the provisions and penalties of 18 U.S.C. 1001 pertaining to the filing of false, fictitious, or fraudulent statements with the United States, are true and correct according to the best of my knowledge, information and belief.

4. Owner's name and address (If not shown in Items 1-3 above).

5. That I am personally acquainted with the mining claim(s). The work and improvements were made by and at the expense of the owner(s) of said claim(s). Said contiguous group of claims, listed on this document, are situated in the

(optional) Mining District; _____ County, Arizona.

Line No.	AMC NUMBER	CLAIM/SITE NAME	COUNTY RECORDER DATA (If available)	TWP	RNG	SEC
1	370043	Gemstone		6N	6W	1W
2						
3						
4						
5						
6						

RE 11/7/07

RECEIVED
 B.L.M. AZ STATE OFFICE
 PHOENIX, ARIZONA
 2006 DEC 12 A 8:24
 BLM Date Stamp

7					
8					
9					
10					

6. That between the dates starting at 12 o'clock noon on September 1, 2005 and ending at 12 o'clock noon on September 1, 2006 at least \$ 270.00 dollars worth of work and improvements were done and performed upon said claim(s) or upon one or more of a contiguous group of claims for the benefit of all, wholly or partly outside of a contiguous group of claims for the benefit of all, not including the location work.

7. That the following persons were employed to perform the work and improvements described herein: _____

8. That the work and improvements performed were: 27 hrs x 10.00 hrs.

9. Dated: 12-3-06 Signature: Jerry Lee Fitzpatrick

SUBSCRIBED AND SWORN TO before me, a Notary Public, this 4th day of Dec 2006

By: Jerry Lee Fitzpatrick

Notary Public Janel Rainer

My Commission Expires 9/14/2009



Bureau of Land Management
 Arizona State Office
www.az.blm.gov

No. of Claims: 1 x \$10 = 10-
 Check No.: 1615 Init. SPB
 Receipt No.: 1408117
 For BLM Use Only

United States Department of the Interior
Bureau of Land Management
 BUSINESS & SUPPORT SVCS DIV
 ONE N CENTRAL AVE SUITE 800
 PHOENIX, AZ 85004 -4427
 Phone: (602) 417-9200

Receipt

No: 1408117

Transaction #: 1454758	
Date of Transaction: 12/13/2006	
CUSTOMER:	JERRY FITZPATRICK 54251 W MEADOW GREEN RD MARICOPA, AZ 85239

LINE #	QTY	DESCRIPTION	REMARKS	UNIT PRICE	TOTAL
1	1.00	LOCATABLE MINERALS / MINING CLAIMS-NOT NEW-UNADJUD, ONE AUTH NO. ONLY / MINING CLAIM MONEY RECEIVED (455) CASES: AMC370043/\$10.00	POL (1)	- n/a -	10.00
TOTAL:					\$10.00

PAYMENT INFORMATION					
1	AMOUNT:	\$10.00	POSTMARKED:	12/07/2006	
	TYPE:	CHECK	RECEIVED:	12/12/2006	
	CHECK NO:	1615			
	NAME:	FITZPATRICK, JERRY L 54251 W MEADOW GREEN RD MARICOPA AZ 85239			

REMARKS

This receipt was generated by the automated BLM Collections and Billing System and is a paper representation of a portion of the official electronic record contained therein.

When Recorded Return Document to:

Sean P Andrews
7 Apple Rd
Bivra MD 21140

Check here if this is a change of address.

Telephone: (410) 956-5160

E-mail address: Stanekwhat@yahoo.com

AMC 370040

AFFIDAVIT OF PERFORMANCE OF ANNUAL WORK

1. State of Arizona, County of Yavapai ss:

2. I (Name) Sean P Andrews

3. Reside at (Address) 7 Apple Rd

City Bivra County Anne Arundel

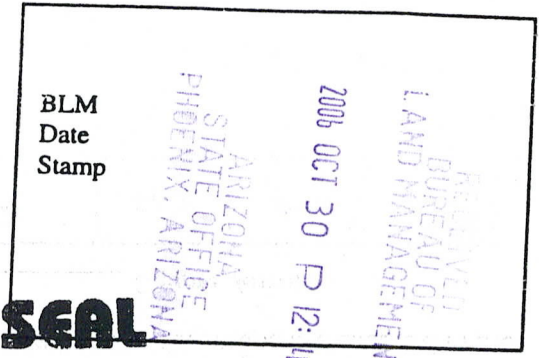
State MD Zip 21140 being duly sworn, depose and say that I am a citizen of the United States, more than eighteen years of age, and that all of the facts set forth in this affidavit, subject to the provisions and penalties of 18 U.S.C. 1001 pertaining to the filing of false, fictitious, or fraudulent statements with the United States, are true and correct according to the best of my knowledge, information and belief.

4. Owner's name and address (if not shown in items 1-3 above).

5. That I am personally acquainted with the mining claim(s). The work and improvements were made by and at the expense of the owner(s) of said claim(s). Said contiguous group of claims, listed on this document, are situated in the

(optional) Mining District; Yavapai County, Arizona.

Line No.	AMC NUMBER	CLAIM/SITE NAME	COUNTY RECORDER DATA (If available)	TWP	RNG	SEC
1	370047	Rich Gold #3	4000837	13N	10W	11
2						
3						
4						
5						
6						



SEAL

ENTERED IN COMPUTER

RE 11/2/06

BLM
Date
Stamp

7						
8						
9						
10						

6. That between the dates starting at 12 o'clock noon on September 1, 20 05 and ending at 12 o'clock noon on September 1, 20 06 at least \$ 100 dollars worth of work and improvements were done and performed upon said claim(s) or upon one or more of a contiguous group of claims for the benefit of all, wholly or partly outside of a contiguous group of claims for the benefit of all, not including the location work.

7. That the following persons were employed to perform the work and improvements described herein: Sean P Andrews

8. That the work and improvements performed were: Pan for gold (3hrs), surveyed property (2hrs) road work (trimmed brush, removed loose rocks, filled in holes (6hrs)

9. Dated: 8/8/06 Signature: [Signature] [Signature]

SUBSCRIBED AND SWORN TO before me, a Notary Public, this 8 day of Aug 20 06

By: Diana G. Adams

Notary Public [Signature]

My Commission Expires DIANA G. ADAMS

NOTARY PUBLIC STATE OF MARYLAND
My Commission Expires December 1, 2009

Bureau of Land Management
Arizona State Office
www.az.blm.gov

No. of Claims: _____ x \$10 = _____
 Check No.: _____ Init. _____
 Receipt No.: _____
 For BLM Use Only

SP Andrews
7 Apple Rd
Tucson AZ 85704

BALTIMORE MD 212

26 OCT 2006

UNITED STATES POSTAL SERVICE

0000 85004

UNITED Way

PAID
EDGE WATER
OCT 26
AMOUNT

\$2.79
00037466-03

7005 2570 0002 2882 6149

PLACE STICKER AT TOP OF ENVELOPE TO THE RIGHT OF THE RETURN ADDRESS, FOLD AT DOTTED LINE

CERTIFIED MAIL™



7005 2570 0002 2882 6149

Bureau of Land Management
Business & Support SVCS Div
One N. Central Ave.
Phoenix AZ 85004-2203

85004+4414 CO41



RECEIVED
BUREAU OF
LAND MANAGEMENT

2006 OCT 30 P 12:49

ARIZONA
STATE OFFICE
PHOENIX, ARIZONA

United States Department of the Interior
Bureau of Land Management
 BUSINESS & SUPPORT SVCS DIV
 ONE N CENTRAL AVE SUITE 800
 PHOENIX, AZ 85004 -4427
 Phone: (602) 417-9200

Receipt

No: 1337535

Transaction #: 1382683	
Date of Transaction: 08/17/2006	
CUSTOMER:	SEAN ANDREWS 7 APPLE ROAD RIVA,MD 21140

LINE #	QTY	DESCRIPTION	REMARKS	UNIT PRICE	TOTAL
1	1.00	LOCATABLE MINERALS / MINING CLAIMS- NOT NEW-UNADJUD,ONE AUTH NO. ONLY / MINING CLAIM MONEY RECEIVED (455) CASES: AMC370047/\$10.00	WAIVER / NO POL	- n/a -	10.00
TOTAL:					\$10.00

PAYMENT INFORMATION					
1	AMOUNT:	\$10.00	POSTMARKED:	08/15/2006	
	TYPE:	CHECK	RECEIVED:	08/17/2006	
	CHECK NO:	1661			
	NAME:	ANDREWS, SEAN P 7 APPLE ROAD RIVA MD 21140			

REMARKS
ATTENTION: THERE IS NO CHARGE FOR THE WAIVER. THE PROOF OF LABOR IS DUE BY 12/30/2006 AND \$10 PER CLAIM. YOU MAY SEND IT NOW AND NOTE THAT WE HAVE \$10 ON YOUR WAIVER. SEND RECEIPT NUMBER. IF NO CONTACT WE WILL REFUND THE \$10.

This receipt was generated by the automated BLM Collections and Billing System and is a paper representation of a portion of the official electronic record contained therein.

When Recorded Return Document to:

William Reeves
Po Box 1598
MEAD, WASHINGTON
99021

THIS IS A CONFORMED COPY OF INSTRUMENT
RECORDED ON DATE 08/08/06 TIME 1:05
IN BOOK 4423 PAGE 660
ANA WAYMAN-TRUJILLO, RECORDER
Anthony J. Snell DEPUTY

FEE
\$5
\$0
\$0
\$1
19
73

Check here is this is a change of address.

Telephone: 509-957-4900

E-mail address: _____

AMC 370040

AFFIDAVIT OF PERFORMANCE OF ANNUAL WORK

1. State of Arizona, County of YAVAPAI ss:

2. I (Name) William Reeves

3. Reside at (Address) Po Box 1598

City MEAD County SPOKANE

State WA Zip 99021 being duly sworn, depose and say that I am a citizen of the United States, more than eighteen years of age, and that all of the facts set forth in this affidavit, subject to the provisions and penalties of 18 U.S.C. 1001 pertaining to the filing of false, fictitious, or fraudulent statements with the United States, are true and correct according to the best of my knowledge, information and belief.

4. Owner's name and address (If not shown in Items 1-3 above). _____

RECEIVED
BLM, AZ STATE OFFICE
2006 AUG 22 A 9:38
PHOENIX, ARIZONA
BLM
Date
Stamp

5. That I am personally acquainted with the mining claim(s). The work and improvements were made by and at the expense of the owner(s) of said claim(s). Said contiguous group of claims, listed on this document, are situated in the

(optional) Mining District; YAVAPAI County, Arizona.

Line No.	AMC NUMBER	CLAIM/SITE NAME	COUNTY RECORDER DATA (if available)	TWP	RNG	SEC
1	<u>370040</u>	<u>Rich Gold #4</u>		<u>13N</u>	<u>10W</u>	<u>11</u>
2						
3						
4						
5						
6						

IN COMPUTER
Malyde

RECEIVED
B.L.M. AZ STATE OFFICE

2006 AUG 22 A 9:38
PHOENIX, ARIZONA

BLM
Date
Stamp

7					
8					
9					
10					

6. That between the dates starting at 12 o'clock noon on September 1, 20 05 and ending at 12 o'clock noon on September 1, 20 06 at least \$ \$500 dollars worth of work and improvements were done and performed upon said claim(s) or upon one or more of a contiguous group of claims for the benefit of all, wholly or partly outside of a contiguous group of claims for the benefit of all, not including the location work.

7. That the following persons were employed to perform the work and improvements described herein: William Reeves (self) Toni Reeves (spouse)

8. That the work and improvements performed were: cleaning + leveling work site - Repair wash damage to road

9. Dated: 08-08-06 Signature: William R. Reeves

SUBSCRIBED AND SWORN TO before me, a Notary Public, this 08-08^{AS} day of AUGUST 20 06

By: William R. Reeves

Notary Public Anthony J. Sevell

My Commission Expires 02-07-2010



OFFICIAL SEAL
ANTHONY T. SEVELL
Notary Public - State of Arizona
YAVAPAI COUNTY
My Comm. Expires Feb. 7, 2010

No. of Claims: 1 x \$10 = 10.00
 Check No.: 51074026 Init. TSJ
 Receipt No.: _____
 For BLM Use Only

Bureau of Land Management
Arizona State Office
www.az.blm.gov

United States Department of the Interior
Bureau of Land Management
 BUSINESS & SUPPORT SVCS DIV
 ONE N CENTRAL AVE
 PHOENIX, AZ 85004 -2203
 Phone: (602) 417-9200

Receipt

No:

1340990

Transaction #: 1386196	
Date of Transaction: 08/22/2006	
CUSTOMER:	WILLIAM REEVES P.O. BOX 1598 MEAD, WA 99021

LINE #	QTY	DESCRIPTION	REMARKS	UNIT PRICE	TOTAL
1	1.00	LOCATABLE MINERALS / MINING CLAIMS-NOT NEW-UNADJUD, ONE AUTH NO. ONLY / MINING CLAIM MONEY RECEIVED (455) CASES: AMC370048/\$10.00	POL 2006 (10)	- n/a -	10.00
TOTAL:					\$10.00

PAYMENT INFORMATION					
1	AMOUNT:	\$10.00	POSTMARKED:	08/17/2006	
	TYPE:	CHECK	RECEIVED:	08/22/2006	
	CHECK NO:	08510740263			
	NAME:	REEVES, WILLIAM R P.O. BOX 1598 MEAD WA 99021			

REMARKS

This receipt was generated by the automated BLM Collections and Billing System and is a paper representation of a portion of the official electronic record contained therein.

607

MAINTENANCE FEE WAIVER CERTIFICATION

FORM APPROVED
OMB NO. 1004-0114
Expires: December 31, 2006

SEE INSTRUCTIONS ON REVERSE

AMC 371062
AMC 370040
AMC 370738

AMC 371715

1. This small miner waiver is filed for the assessment year beginning at noon on September 1, ~~2006~~ and ending at noon on September 1, 2007.
2. The undersigned and all related parties owned ten or fewer mining claims, mill, or tunnel sites located and maintained on Federal lands in the United States of America on September 1, 2006.
3. The undersigned have performed the assessment work required by law for each mining claim listed prior to filing this waiver and understand that by filing this form; an affidavit of assessment work must be recorded by the December 30th following the filing of this waiver.
4. The undersigned understand that if the assessment work obligation has not yet come due under 30 U.S.C. 28 (for those claims in their first assessment year only); a notice of intent to hold reciting this condition must be recorded by the December 30th following the filing of this waiver.
5. The undersigned understand that mill and tunnel sites may also be listed upon this waiver and be waived from payment of the maintenance fee; and that a notice of intent to hold for these sites is required to be recorded by the December 30th immediately following the filing of this waiver.
6. The undersigned understand and acknowledge that pursuant to 43 U.S.C. 1212 and 18 U.S.C. 1001; the filing or recording of a false, fictitious, or fraudulent document with the Bureau of Land Management may result in a fine of up to \$250,000, a prison term not to exceed five years, or both.
7. The mining claims, mill or tunnel sites for which this waiver from payment of the maintenance fees is requested are:

CLAIM OR SITE NAME	BLM RECORDATION SERIAL NUMBER
1. SCREW BEAN #1	AML# 370049
2. BLUE BIRD	" 370739
3. GOLDEN INN #3	" 371719
4. ROYAL GOLD #2	" 371067
5.	#
6.	
7.	
8.	
9.	
10.	

RECEIVED
 BLM - AZ STATE OFFICE
 AUG 29 A 10:53
 PHOENIX, ARIZONA

The owner(s) (claimants) of the above mining claims and sites are:

WESTERN BALKROADS LLC (MICHAEL HESSECTINE)
 (Owner's Name - Please Print)
 10 W. DRISCOLL ST.
 (Street or P.O. Box)
 CORTEZ, COLO. 81321
 (City) (State) (Zip Code)

Michael Hessectine
 (Owner's Signature)

 (Owner's Name - Please Print)

 (Owner's Signature)

 (Street or P.O. Box)

 (City) (State) (Zip Code)

 (Owner's Name - Please Print)

 (Owner's Signature)

 (Street or P.O. Box)

 (City) (State) (Zip Code)

(Continued on page 2)

ENTERED IN COMPUTER
W. M. Lydi

(Owner's Name - Please Print)	(Owner's Signature)		
(Street or P.O. Box)	(City)	(State)	(Zip Code)
(Owner's Name - Please Print)	(Owner's Signature)		
(Street or P.O. Box)	(City)	(State)	(Zip Code)
(Owner's Name - Please Print)	(Owner's Signature)		
(Street or P.O. Box)	(City)	(State)	(Zip Code)
(Owner's Name - Please Print)	(Owner's Signature)		
(Street or P.O. Box)	(City)	(State)	(Zip Code)

INSTRUCTIONS

- | | |
|--|---|
| <ol style="list-style-type: none"> 1. This certification is made under the provisions of § 1744 of Title 43 and § 28-28k of Title 30 of the United States Code; and the regulations thereunder (43 CFR Part 3830). 2. The claimant(s) must fill in the dates in paragraph 1 for the beginning and ending of the assessment year for which this waiver is sought. 3. The claimant(s) must fill in the date in paragraph 2 for the beginning of the assessment year for which this waiver is sought. 4. All claim and site names and Bureau of Land Management (BLM) serial numbers must be listed for the mining claims, mill sites, and tunnel sites for which the waiver is sought. 5. All owners of the mining claims, mill sites, and tunnel sites and their addresses must be given. 6. This waiver form must be signed by all the claimants or their designated agent, in original form. If an agent is designated, a notarized designation of agent, signed by all of the claimants with proper address given, must be submitted with this waiver. | <ol style="list-style-type: none"> 7. This form must be filed no later than September 1st for the upcoming assessment year in the BLM State Office where the mining claims or sites are recorded, or the waiver cannot be granted by the BLM. (Example: to obtain a waiver for the assessment year 2000, which begins at noon on September 1, 1999, you must qualify for and file for a waiver no later than September 1, 1999, in the proper BLM State Office). 8. For all mining claims which require assessment work, you must record an affidavit of labor on or before the December 30th immediately following the filing of this waiver. For all other mining claims or sites waived, you must record a notice of intent to hold on or before the December 30th immediately following the filing of this waiver. 9. Mill and tunnel sites may also be listed upon this waiver and be waived from payment of the maintenance fee. A notice of intent to hold for these sites is required to be filed by the December 30th following the filing of this waiver. |
|--|---|

NOTICE/BURDEN HOURS STATEMENT

The Privacy Act of 1974, *as amended*, and the regulation in 43 CFR 2.48(d) provide that you be furnished the following information in connection with the information required by this certification of waiver from rental fees.

AUTHORITY: 30 U.S.C. 28-28k; 43 U.S.C. 1201, 1457, 1740, and 1744; and 43 CFR 3830.

PRINCIPLE PURPOSE: This information is to be used to verify that the owner(s) (claimants) of a mining claim has complied with 30 U.S.C. 28f and is entitled to perform assessment work in lieu of paying the maintenance fee for the mining claims listed on this form.

ROUTINE USE: (1) Adjudication of the claimant(s) certification of waiver from paying the maintenance fee otherwise required by 30 U.S.C. 28f. (2) Disclosure may be made to appropriate Federal agencies when location is made within the agency's geographic area of responsibility. (3) Information from the record and/or the record will be transferred to the appropriate Federal, State, or local agency, or a member of the public in response to a specific request for pertinent information. (4) Information may also be provided to the Department of Justice or in a proceeding before a court or adjudicative body; or to Federal, State, local or foreign agencies when needed for enforcement of civil or criminal codes or applicable regulations concerning title rights upon the public land.

EFFECT OF NOT PROVIDING INFORMATION: Disclosure of this information is required by 30 U.S.C. 28f and 43 CFR Part 3830 for those qualified claimants wishing to take the small miner waiver allowed. Failure to supply the information required in this form to support the claimants certification of waiver from payment of the otherwise required maintenance fees will result in the waiver being disallowed and the mining claims subject to forfeiture by BLM under 30 U.S.C. 28i.

The Paperwork Reduction Act of 1995 requires us to inform you that:

This information is being collected to allow the BLM to determine if you qualify for a waiver from the payment of \$100 per mining claim or site maintenance fee established in 30 U.S.C. 28f and the implementing regulations at 43 CFR 3830. A response to this request is required in accordance with the statute to obtain your benefit.

BLM would like you to know that you do not have to respond to this, or any other, Federal agency-sponsored information collection unless it displays a currently valid OMB control number.

Public reporting burden for this form is estimated to average 8 minutes (0.133 hours) per response, including time to review instructions, gathering and maintaining data, and completing and reviewing the form. Direct comments regarding this burden estimate, or any other aspect of this form, to the U.S. Department of the Interior, Bureau of Land Management, (1004-0114) Bureau Information Collection Clearance Officer (WO-630), Mail Stop 401 LS, 1849 C St., N.W., Washington, D.C. 20240.

FOR OFFICIAL USE ONLY

NOTICE OF INTENTION TO HOLD MINING CLAIMS/SITES

When Recorded Return Document to: _____

- ___ Western Backroads, LLC _____
- ___ 10 W. Driscoll St. _____
- ___ Cortez, CO 81321 _____

Check here if this is a change of address.

Telephone: 970-5625-4409

E-mail Address MICHAEL@WESTERNBACKROADS.COM

RECEIVED

BLM, AZ STATE OFFICE

2006 AUG 29 A 10: 53

PHOENIX, ARIZONA

BLM
Date
Stamp

2006-2007

I (We) intend to hold the claims(s) and/or site(s) listed below for the calendar year 2007, and I (We) have filed or will file a Notice of Intent to Hold in the county where the claim (s) is located.

Reason for filing a Notice of Intent to Hold instead of an assessment work filing (check one):

- Maintenance fee was paid to maintain claim(s) during this assessment year.
- Mill or tunnel sites.
- Claim(s) was located during the current assessment year.
- BLM has deferred assessment work (attach copy of decision granting deferment, or pending petition for deferment including date petition was filed.)

Line No.	AMC NUMBER	CLAIM/SITE NAME	COUNTY RECORDER DATA (If available)	TWP	RNG	SEC
1	371067	ROYAL GOLD #2		10N	16W	32
2						
3						
4						
5						
6						
7						
8						
9						
10						

1/4 SEC.
NE 4

ENTERED IN COMPUTER

NOTICE OF INTENTION TO HOLD MINING CLAIMS/SITES
page 2

BLM
Date
Stamp

PHOENIX, ARIZONA

2006 AUG 29 A 10:53

RECEIVED
BLM, AZ STATE OFFICE

1. State of Arizona, County of LA PAZ
2. I (Name) MICHAEL HESCLING (WESTERN BACKROADS LLC)
3. Reside at (Address) 10 W. DRISCOLL ST.
City CORTEZ County MONTEZUMA State COLO. Zip 81321 being duly sworn, depose and say that I am a citizen of the United States, more than eighteen years of age, that all of the facts set forth in this notice, subject to the provisions and penalties of 18 U.S.C. 1001 pertaining to the filing of false, fictitious, or fraudulent statements with the United States, are true and correct according to the best of my knowledge, information and belief.
4. Owner's name and address (If not shown in Items 1-3 above). _____
5. Dated: 8/25/06 Signature: [Signature] (WESTERN BACKROADS LLC)

Bureau of Land Management
Arizona State Office
www.az.blm.gov

No. of Claims: _____ x \$10 = _____
Check No: _____ Init. _____
Receipt No.: _____
For BLM Use Only

Form: MCF110
Revised Jan. 2006
Page 2 of 2

NOTICE OF INTENTION TO HOLD MINING CLAIMS/SITES

When Recorded Return Document to: _____

- Western Backroads, LLC _____
- 10 W. Driscoll St. _____
- Cortez, CO 81321 _____

Check here if this is a change of address.

Telephone: 970-565-4409

E-mail Address MICHAEL@WESTERNBACKROADS.COM

RECEIVED
BLM, AZ STATE OFFICE

2006 AUG 29 A 10:53

PHOENIX, ARIZONA

BLM
Date
Stamp

2006-2007

I (We) intend to hold the claims(s) and/or site(s) listed below for the calendar year 2007, and I (We) have filed or will file a Notice of Intent to Hold in the county where the claim (s) is located.

Reason for filing a Notice of Intent to Hold instead of an assessment work filing (check one):

- Maintenance fee was paid to maintain claim(s) during this assessment year.
- Mill or tunnel sites.
- Claim(s) was located during the current assessment year.
- BLM has deferred assessment work (attach copy of decision granting deferment, or pending petition for deferment including date petition was filed.)

**EXEMPT RRS 11:1134 A6*

Line No.	AMC NUMBER	CLAIM/SITE NAME	COUNTY RECORDER DATA (If available)	TWP	RNG	SEC
1	315739	BLUE BIRD		6N	6W	19
2	311719	GOLDEN INN #3		5N	10W	26
3						
4						
5						
6						
7						
8						
9						
10						

*1/4 sec.
SE 4
SE 4*

NOTICE OF INTENTION TO HOLD MINING CLAIMS/SITES
page 2

BLM
Date
Stamp

PHOENIX, ARIZONA

2006 AUG 29 A 10:53

RECEIVED
B.L.M. AZ STATE OFFICE

- 1. State of Arizona, County of MARICOPA
- 2. I (Name) MICHAEL HESSELTINE (WESTERN BACKROADS LLC)
- 3. Reside at (Address) 10 W. DRISCOLL ST.

City CORTEZ County MONTGOMERY State COLORADO Zip 81321 being duly sworn, depose and say that I am a citizen of the United States, more than eighteen years of age, that all of the facts set forth in this notice, subject to the provisions and penalties of 18 U.S.C. 1001 pertaining to the filing of false, fictitious, or fraudulent statements with the United States, are true and correct according to the best of my knowledge, information and belief.

4. Owner's name and address (If not shown in Items 1-3 above). _____

5. Dated: 8/25/06 Signature: [Signature] (WESTERN BACKROADS LLC)

Bureau of Land Management
Arizona State Office
www.az.blm.gov

No. of Claims: _____ x \$10 = _____
Check No: _____ Init. _____
Receipt No.: _____
For BLM Use Only

Form: MCF110
Revised Jan. 2006
Page 2 of 2

NOTICE OF INTENTION TO HOLD MINING CLAIMS/SITES

When Recorded Return Document to:

- Western Backroads, LLC
- 10 W. Driscoll St.
- Cortez, CO 81321

Check here if this is a change of address.

Telephone: 970-565-4409

E-mail Address MICHAEL@WESTERBACKROADS.COM

RECEIVED
B.L.M. AZ STATE OFFICE

2006 AUG 29 A 10: 53

PHOENIX, ARIZONA

BLM
Date
Stamp

2006-2007

I (We) intend to hold the claims(s) and/or site(s) listed below for the calendar year 2007, and I (We) have filed or will file a Notice of Intent to Hold in the county where the claim (s) is located.

Reason for filing a Notice of Intent to Hold instead of an assessment work filing (check one):

- Maintenance fee was paid to maintain claim(s) during this assessment year.
- Mill or tunnel sites.
- Claim(s) was located during the current assessment year.
- BLM has deferred assessment work (attach copy of decision granting deferment, or pending petition for deferment including date petition was filed.)

*EXEMPT ARS 113134 A6

Line No.	AMC NUMBER	CLAIM/SITE NAME	COUNTY RECORDER DATA (If available)	TWP	RNG	SEC
1	378049	SCREW BEAN #1		13N	19W	12
2						
3						
4						
5						
6						
7						
8						
9						
10						

1/4 SEC.
NE 4

ENTERED IN COMPUTER

NOTICE OF INTENTION TO HOLD MINING CLAIMS/SITES
page 2

BLM Date Stamp	RECEIVED B.L.M. AZ STATE OFFICE 2006 AUG 29 A 10:53 PHOENIX, ARIZONA
----------------------	---

1. State of Arizona, County of MOHAVE
2. I (Name) MICHAEL HESSELTINE (WESTERN BACKROADS, LLC)
3. Reside at (Address) 10 W. DRISCOLL ST.

City CORTEZ County MONTAZUMA State COLORADO Zip 81321 being duly sworn, depose and say that I am a citizen of the United States, more than eighteen years of age, that all of the facts set forth in this notice, subject to the provisions and penalties of 18 U.S.C. 1001 pertaining to the filing of false, fictitious, or fraudulent statements with the United States, are true and correct according to the best of my knowledge, information and belief.

4. Owner's name and address (If not shown in Items 1-3 above). _____

5. Dated: 8/25/06 Signature: [Signature] (WESTERN BACKROADS LLC)

Bureau of Land Management
Arizona State Office
www.az.blm.gov

No. of Claims: _____ x \$10 = _____
Check No: _____ Init. _____
Receipt No.: _____
For BLM Use Only

United States Department of the Interior
Bureau of Land Management
 BUSINESS & SUPPORT SVCS DIV
 ONE N CENTRAL AVE
 PHOENIX, AZ 85004 -2203
 Phone: (602) 417-9200

Receipt

No: 1348266

Transaction #: 1393550	
Date of Transaction: 08/30/2006	
CUSTOMER:	WESTERN BACKROADS 10 W DRISCOLL ST CORTEZ, CO 81321

LINE #	QTY	DESCRIPTION	REMARKS	UNIT PRICE	TOTAL
1	1.00	LOCATABLE MINERALS / MINING CLAIMS-NOT NEW-UNADJUD, ONE AUTH NO. ONLY / MINING CLAIM MONEY RECEIVED (455) CASES: AMC371067/\$40.00	WAIVER / POL 2006 (4)	- n/a -	40.00
TOTAL:					\$40.00

PAYMENT INFORMATION			
1	AMOUNT:	\$40.00	POSTMARKED: 08/29/2006
	TYPE:	CHECK	RECEIVED: 08/29/2006
	CHECK NO:	1093	
	NAME:	WESTERN BACKROADS LLC 10 W DRISCOLL ST CORTEZ CO 81321	

REMARKS	

This receipt was generated by the automated BLM Collections and Billing System and is a paper representation of a portion of the official electronic record contained therein.

113

UNITED STATES DEPARTMENT OF THE INTERIOR
BUREAU OF LAND MANAGEMENT

AMC

AMC 369054
AMC 370040
AMC 369035
FORM APPROVED
OMB NO. 1004-0114
Expires: December 31, 2006
AMC 371100

MAINTENANCE FEE WAIVER CERTIFICATION

SEE INSTRUCTIONS ON REVERSE

- This small miner waiver is filed for the assessment year beginning at noon on September 1, ~~2006~~ and ending at noon on September 1, ~~2007~~
- The undersigned and all related parties owned ten or fewer mining claims, mill, or tunnel sites located and maintained on Federal lands in the United States of America on September 1, ~~2006~~.
- The undersigned have performed the assessment work **required by law** for each mining claim listed **prior to filing this waiver** and understand that by filing this form; an affidavit of assessment work **must** be recorded by the December 30th following the filing of this waiver.
- The undersigned understand that if the assessment work obligation has not yet come due under 30 U.S.C. 28 (for those claims in their first assessment year only); a notice of intent to hold reciting this condition **must** be recorded by the December 30th following the filing of this waiver.
- The undersigned understand that mill and tunnel sites may also be listed upon this waiver and be waived from payment of the maintenance fee; and that a notice of intent to hold for these sites is required to be recorded by the December 30th immediately following the filing of this waiver.
- The undersigned understand and acknowledge that pursuant to 43 U.S.C. 1212 and 18 U.S.C. 1001; the filing or recording of a false, fictitious, or fraudulent document with the Bureau of Land Management may result in a fine of up to \$250,000, a prison term not to exceed five years, or both.
- The mining claims, mill or tunnel sites for which this waiver from payment of the maintenance fees is requested are:

AMC 370948

CLAIM OR SITE NAME	BLM RECORDATION SERIAL NUMBER
1. RED BEARD	AMC 370950
2. GREY BEARD	AMC 370949
3. BLACK BEARD	AMC 370948
4. CHOCOLATE	AMC 371101
5. VANILLA	AMC 371105
6. TREASURE CHEST	AMC 369643
7. AU FIND	AMC 370041
8. YANKEE GOLD	AMC 370052
9. ARIZONA GOLD	AMC 370040
10. DA GOOD STUFF	AMC 369057

The owner(s) (claimants) of the above mining claims and sites are:

LISA ANTELL
 (Owner's Name - Please Print)
 P.O. Box 265
 (Street or P.O. Box)
 WICKENBURG AZ 85390
 (City) (State) (Zip Code)

Lisa Antell
 (Owner's Signature)

(Owner's Name - Please Print)

(Street or P.O. Box)

(City) (State) (Zip Code)

(Owner's Signature)

(Owner's Name - Please Print)

(Street or P.O. Box)

(City) (State) (Zip Code)

(Owner's Signature)

(Continued on page 2)

RE 11/14/06
 Valid transfer of ownership
 noted. Date of Transf 7/28/06

ENTERED IN COMPUTER
 RE 8/1/06
 Entered as AC 486 pending

(Owner's Name - Please Print)	(Owner's Signature)		
(Street or P.O. Box)	(City)	(State)	(Zip Code)
(Owner's Name - Please Print)	(Owner's Signature)		
(Street or P.O. Box)	(City)	(State)	(Zip Code)
(Owner's Name - Please Print)	(Owner's Signature)		
(Street or P.O. Box)	(City)	(State)	(Zip Code)
(Owner's Name - Please Print)	(Owner's Signature)		
(Street or P.O. Box)	(City)	(State)	(Zip Code)

INSTRUCTIONS

- | | |
|--|--|
| <ol style="list-style-type: none"> 1. This certification is made under the provisions of § 1744 of Title 43 and § 28-28k of Title 30 of the United States Code; and the regulations thereunder (43 CFR Part 3830). 2. The claimant(s) must fill in the dates in paragraph 1 for the beginning and ending of the assessment year for which this waiver is sought. 3. The claimant(s) must fill in the date in paragraph 2 for the beginning of the assessment year for which this waiver is sought. 4. All claim and site names and Bureau of Land Management (BLM) serial numbers must be listed for the mining claims, mill sites, and tunnel sites for which the waiver is sought. 5. All owners of the mining claims, mill sites, and tunnel sites and their addresses must be given. 6. This waiver form must be signed by all the claimants or their designated agent, in original form. If an agent is designated, a notarized designation of agent, signed by all of the claimants with proper address given, must be submitted with this waiver. | <ol style="list-style-type: none"> 7. This form must be filed no later than September 1st for the upcoming assessment year in the BLM State Office where the mining claims or sites are recorded, or the waiver cannot be granted by the BLM. (Example: to obtain a waiver for the assessment year 2000, which begins at noon on September 1, 1999, you must qualify for and file for a waiver no later than September 1, 1999, in the proper BLM State Office). 8. For all mining claims which require assessment work, you must record an affidavit of labor on or before the December 30th immediately following the filing of this waiver. For all other mining claims or sites waived, you must record a notice of intent to hold on or before the December 30th immediately following the filing of this waiver. 9. Mill and tunnel sites may also be listed upon this waiver and be waived from payment of the maintenance fee. A notice of intent to hold for these sites is required to be filed by the December 30th following the filing of this waiver. |
|--|--|

NOTICE/BURDEN HOURS STATEMENT

The Privacy Act of 1974, *as amended*, and the regulation in 43 CFR 2.48(d) provide that you be furnished the following information in connection with the information required by this certification of waiver from rental fees.

AUTHORITY: 30 U.S.C. 28-28k; 43 U.S.C. 1201, 1457, 1740, and 1744; and 43 CFR 3830.

PRINCIPLE PURPOSE: This information is to be used to verify that the owner(s) (claimants) of a mining claim has complied with 30 U.S.C. 28f and is entitled to perform assessment work in lieu of paying the maintenance fee for the mining claims listed on this form.

ROUTINE USE: (1) Adjudication of the claimant(s) certification of waiver from paying the maintenance fee otherwise required by 30 U.S.C. 28f. (2) Disclosure may be made to appropriate Federal agencies when location is made within the agency's geographic area of responsibility. (3) Information from the record and/or the record will be transferred to the appropriate Federal, State, or local agency, or a member of the public in response to a specific request for pertinent information. (4) Information may also be provided to the Department of Justice or in a proceeding before a court or adjudicative body; or to Federal, State, local or foreign agencies when needed for enforcement of civil or criminal codes or applicable regulations concerning title rights upon the public land.

EFFECT OF NOT PROVIDING INFORMATION: Disclosure of this information is required by 30 U.S.C. 28f and 43 CFR Part 3830 for those qualified claimants wishing to take the small miner waiver allowed. Failure to supply the information required in this form to support the claimants certification of waiver from payment of the otherwise required maintenance fees will result in the waiver being disallowed and the mining claims subject to forfeiture by BLM under 30 U.S.C. 28i.

The Paperwork Reduction Act of 1995 requires us to inform you that:

This information is being collected to allow the BLM to determine if you qualify for a waiver from the payment of \$100 per mining claim or site maintenance fee established in 30 U.S.C. 28f and the implementing regulations at 43 CFR 3830. A response to this request is required in accordance with the statute to obtain your benefit.

BLM would like you to know that you do not have to respond to this, or any other, Federal agency-sponsored information collection unless it displays a currently valid OMB control number.

Public reporting burden for this form is estimated to average 8 minutes (0.133 hours) per response, including time to review instructions, gathering and maintaining data, and completing and reviewing the form. Direct comments regarding this burden estimate, or any other aspect of this form, to the U.S. Department of the Interior, Bureau of Land Management, (1004-0114) Bureau Information Collection Clearance Officer (WO-630), Mail Stop 401 LS, 1849 C St, N.W., Washington, D.C. 20240.

RECEIVED

B.L.M. AZ STATE OFFICE

2009 JUL 28 P 1: 27

FOR INFORMATION ONLY

UNITED STATES DEPARTMENT OF THE INTERIOR
BUREAU OF LAND MANAGEMENT

461

FORM APPROVED
OMB NO. 1004-0114
Expires: December 31, 2006

MAINTENANCE FEE WAIVER CERTIFICATION

SEE INSTRUCTIONS ON REVERSE

AMC 370048

1. This small miner waiver is filed for the assessment year beginning at noon on September 1, 2006 and ending at noon on September 1, 2007.
2. The undersigned and all related parties owned ten or fewer mining claims, mill, or tunnel sites located and maintained on Federal lands in the United States of America on September 1, 2006.
3. The undersigned have performed the assessment work **required by law** for each mining claim listed **prior to filing this waiver** and understand that by filing this form; an affidavit of assessment work **must** be recorded by the December 30th following the filing of this waiver.
4. The undersigned understand that if the assessment work obligation has not yet come due under 30 U.S.C. 28 (for those claims in their first assessment year only); a notice of intent to hold reciting this condition **must** be recorded by the December 30th following the filing of this waiver.
5. The undersigned understand that mill and tunnel sites may also be listed upon this waiver and be waived from payment of the maintenance fee; and that a notice of intent to hold for these sites is required to be recorded by the December 30th immediately following the filing of this waiver.
6. The undersigned understand and acknowledge that pursuant to 43 U.S.C. 1212 and 18 U.S.C. 1001; the filing or recording of a false, fictitious, or fraudulent document with the Bureau of Land Management may result in a fine of up to \$250,000, a prison term not to exceed five years, or both.
7. The mining claims, mill or tunnel sites for which this waiver from payment of the maintenance fees is requested are:

CLAIM OR SITE NAME	BLM RECORDATION SERIAL NUMBER
1. <u>RICH Gold #4</u>	<u>AMC 370048</u>
2.	
3.	
4.	
5.	
6.	
7.	
8.	
9.	
10.	

RECEIVED
 BUREAU OF
 LAND MANAGEMENT
 2006 SEP - 5 P 1:37
 ARIZONA
 STATE OFFICE
 PHOENIX, ARIZONA

The owner(s) (claimants) of the above mining claims and sites are:

WILLIAM R REEVES
 (Owner's Name - Please Print)
PO Box 1598
 (Street or P.O. Box)
MEAD WA. 99021
 (City) (State) (Zip Code)

William R Reeves
 (Owner's Signature)

 (Owner's Name - Please Print)

 (Street or P.O. Box)

 (City) (State) (Zip Code)

 (Owner's Signature)

 (Owner's Name - Please Print)

 (Street or P.O. Box)

 (City) (State) (Zip Code)

 (Owner's Signature)

(Continued on page 2)

ENTERED IN COMPUTER
W. Hyde

(Owner's Name - Please Print)	(Owner's Signature)		
(Street or P.O. Box)	(City)	(State)	(Zip Code)
(Owner's Name - Please Print)	(Owner's Signature)		
(Street or P.O. Box)	(City)	(State)	(Zip Code)
(Owner's Name - Please Print)	(Owner's Signature)		
(Street or P.O. Box)	(City)	(State)	(Zip Code)
(Owner's Name - Please Print)	(Owner's Signature)		
(Street or P.O. Box)	(City)	(State)	(Zip Code)

INSTRUCTIONS

1. This certification is made under the provisions of § 1744 of Title 43 and § 28-28k of Title 30 of the United States Code; and the regulations thereunder (43 CFR Part 3830).
2. The claimant(s) **must** fill in the dates in paragraph 1 for the beginning and ending of the assessment year for which this waiver is sought.
3. The claimant(s) **must** fill in the date in paragraph 2 for the beginning of the assessment year for which this waiver is sought.
4. All claim and site names and Bureau of Land Management (BLM) serial numbers **must** be listed for the mining claims, mill sites, and tunnel sites for which the waiver is sought.
5. All owners of the mining claims, mill sites, and tunnel sites and their addresses **must** be given.
6. This waiver form **must** be signed by all the claimants or their designated agent, in original form. If an agent is designated, a notarized designation of agent, signed by all of the claimants with proper address given, **must** be submitted with this waiver.
7. This form **must** be filed no later than September 1st for the upcoming assessment year in the BLM State Office where the mining claims or sites are recorded, or the waiver cannot be granted by the BLM. (Example: to obtain a waiver for the assessment year 2000, which begins at noon on September 1, 1999, you **must** qualify for and file for a waiver no later than September 1, 1999, in the proper BLM State Office).
8. For all mining claims which require assessment work, you **must** record an affidavit of labor on or before the December 30th immediately following the filing of this waiver. For all other mining claims or sites waived, you **must** record a notice of intent to hold on or before the December 30th immediately following the filing of this waiver.
9. Mill and tunnel sites may also be listed upon this waiver and be waived from payment of the maintenance fee. A notice of intent to hold for these sites is required to be filed by the December 30th following the filing of this waiver.

NOTICE/BURDEN HOURS STATEMENT

The Privacy Act of 1974, *as amended*, and the regulation in 43 CFR 2.48(d) provide that you be furnished the following information in connection with the information required by this certification of waiver from rental fees.

AUTHORITY: 30 U.S.C. 28-28k; 43 U.S.C. 1201, 1457, 1740, and 1744; and 43 CFR 3830.

PRINCIPLE PURPOSE: This information is to be used to verify that the owner(s) (claimants) of a mining claim has complied with 30 U.S.C. 28f and is entitled to perform assessment work in lieu of paying the maintenance fee for the mining claims listed on this form.

ROUTINE USE: (1) Adjudication of the claimant(s) certification of waiver from paying the maintenance fee otherwise required by 30 U.S.C. 28f. (2) Disclosure may be made to appropriate Federal agencies when location is made within the agency's geographic area of responsibility. (3) Information from the record and/or the record will be transferred to the appropriate Federal, State, or local agency, or a member of the public in response to a specific request for pertinent information. (4) Information may also be provided to the Department of Justice or in a proceeding before a court or adjudicative body; or to Federal, State, local or foreign agencies when needed for enforcement of civil or criminal codes or applicable regulations concerning title rights upon the public land.

EFFECT OF NOT PROVIDING INFORMATION: Disclosure of this information is required by 30 U.S.C. 28f and 43 CFR Part 3830 for those qualified claimants wishing to take the small miner waiver allowed. Failure to supply the information required in this form to support the claimants certification of waiver from payment of the otherwise required maintenance fees will result in the waiver being disallowed and the mining claims subject to forfeiture by BLM under 30 U.S.C. 28i.

The Paperwork Reduction Act of 1995 requires us to inform you that:

This information is being collected to allow the BLM to determine if you qualify for a waiver from the payment of \$100 per mining claim or site maintenance fee established in 30 U.S.C. 28f and the implementing regulations at 43 CFR 3830. A response to this request is required in accordance with the statute to obtain your benefit.

BLM would like you to know that you do not have to respond to this, or any other, Federal agency-sponsored information collection unless it displays a currently valid OMB control number.

Public reporting burden for this form is estimated to average 8 minutes (0.133 hours) per response, including time to review instructions, gathering and maintaining data, and completing and reviewing the form. Direct comments regarding this burden estimate, or any other aspect of this form, to the U.S. Department of the Interior, Bureau of Land Management, (1004-0114) Bureau Information Collection Clearance Officer (WO-630), Mail Stop 401 LS, 1849 C St, N.W., Washington, D.C. 20240.

FOR OFFICIAL USE ONLY

CERTIFIED MAIL™

W.M. Deems
P.O. Box 1598
MEAD, WA.
99021



7004 1160 0006 3999 2625

LAS VEGAS NV 890

31 AUG 2006 PM 5 1

4AN
06
0000041235
POSTNET 266220
0464
U.S. POSTAGE
1:37




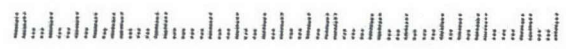
2006 SEP - 5

BLM
ARIZONA STATE OFFICE
222 North Central Ste. 101
Phoenix Arizona

PHOENIX
ARIZONA

85004-2203

85004+2278 CO41



KINGMAN
AZ
AUG 31

UNITED STATES DEPARTMENT OF THE INTERIOR
BUREAU OF LAND MANAGEMENT

AMC

497

FORM APPROVED
OMB NO. 1004-0114
Expires: December 31, 2006

MAINTENANCE FEE WAIVER CERTIFICATION

SEE INSTRUCTIONS ON REVERSE

AMC 370040

1. This small miner waiver is filed for the assessment year beginning at noon on September 1, **2006**, and ending at noon on September 1, **2007**.
2. The undersigned and all related parties owned ten or fewer mining claims, mill, or tunnel sites located and maintained on Federal lands in the United States of America on September 1, **2006**.
3. The undersigned have performed the assessment work **required by law** for each mining claim listed **prior to filing this waiver** and understand that by filing this form; an affidavit of assessment work **must** be recorded by the December 30th following the filing of this waiver.
4. The undersigned understand that if the assessment work obligation has not yet come due under 30 U.S.C. 28 (for those claims in their first assessment year only); a notice of intent to hold reciting this condition **must** be recorded by the December 30th following the filing of this waiver.
5. The undersigned understand that mill and tunnel sites may also be listed upon this waiver and be waived from payment of the maintenance fee; and that a notice of intent to hold for these sites is required to be recorded by the December 30th immediately following the filing of this waiver.
6. The undersigned understand and acknowledge that pursuant to 43 U.S.C. 1212 and 18 U.S.C. 1001; the filing or recording of a false, fictitious, or fraudulent document with the Bureau of Land Management may result in a fine of up to \$250,000, a prison term not to exceed five years, or both.
7. The mining claims, mill or tunnel sites for which this waiver from payment of the maintenance fees is requested are:

CLAIM OR SITE NAME	BLM RECORDATION SERIAL NUMBER
1. Washed Gold Sec. 30, Quarter Section SE, Range 18W, Location date 12/05/05	AMC 370051
2.	
3.	
4.	
5.	
6.	
7.	
8.	
9.	
10.	

The owner(s) (claimants) of the above mining claims and sites are:

Patricia Cameron
(Owner's Name - Please Print)

Patricia Cameron
(Owner's Signature)

5454 Senegal St.
(Street or P.O. Box)

Oceanside Ca 992057
(City) (State) (Zip Code)

Wade Cameron
(Owner's Name - Please Print)

Wade Cameron

(Owner's Signature)

5454 Senegal St.
(Street or P.O. Box)

Oceanside Ca 992057
(City) (State) (Zip Code)

(Owner's Name - Please Print)

(Owner's Signature)

(Street or P.O. Box)

(City) (State) (Zip Code)

PHOENIX, ARIZONA

2006 SEP - 1 A 9: 16

RECEIVED
B.L.M. AZ STATE OFFICE

(Continued on page 2)

ENTERED IN COMPUTE

Molyde

(Owner's Name - Please Print)

(Street or P.O. Box)

(Owner's Name - Please Print)

(Street or P.O. Box)

(Owner's Name - Please Print)

(Street or P.O. Box)

(Owner's Name - Please Print)

(Street or P.O. Box)

(Owner's Signature)

(City) (State) (Zip Code)

(Owner's Signature)

(City) (State) (Zip Code)

(Owner's Signature)

(City) (State) (Zip Code)

(Owner's Signature)

(City) (State) (Zip Code)

INSTRUCTIONS

- 1. This certification is made under the provisions of § 1744 of Title 43 and § 28-28k of Title 30 of the United States Code; and the regulations thereunder (43 CFR Part 3830).
2. The claimant(s) must fill in the dates in paragraph 1 for the beginning and ending of the assessment year for which this waiver is sought.
3. The claimant(s) must fill in the date in paragraph 2 for the beginning of the assessment year for which this waiver is sought.
4. All claim and site names and Bureau of Land Management (BLM) serial numbers must be listed for the mining claims, mill sites, and tunnel sites for which the waiver is sought.
5. All owners of the mining claims, mill sites, and tunnel sites and their addresses must be given.
6. This waiver form must be signed by all the claimants or their designated agent, in original form. If an agent is designated, a notarized designation of agent, signed by all of the claimants with proper address given, must be submitted with this waiver.
7. This form must be filed no later than September 1st for the upcoming assessment year in the BLM State Office where the mining claims or sites are recorded, or the waiver cannot be granted by the BLM. (Example: to obtain a waiver for the assessment year 2000, which begins at noon on September 1, 1999, you must qualify for and file for a waiver no later than September 1, 1999, in the proper BLM State Office).
8. For all mining claims which require assessment work, you must record an affidavit of labor on or before the December 30th immediately following the filing of this waiver. For all other mining claims or sites waived, you must record a notice of intent to hold on or before the December 30th immediately following the filing of this waiver.
9. Mill and tunnel sites may also be listed upon this waiver and be waived from payment of the maintenance fee. A notice of intent to hold for these sites is required to be filed by the December 30th following the filing of this waiver.

NOTICE/BURDEN HOURS STATEMENT

The Privacy Act of 1974, as amended, and the regulation in 43 CFR 2.48(d) provide that you be furnished the following information in connection with the information required by this certification of waiver from rental fees.

AUTHORITY: 30 U.S.C. 28-28k; 43 U.S.C. 1201, 1457, 1740, and 1744; and 43 CFR 3830.

PRINCIPLE PURPOSE: This information is to be used to verify that the owner(s) (claimants) of a mining claim has complied with 30 U.S.C. 28f and is entitled to perform assessment work in lieu of paying the maintenance fee for the mining claims listed on this form.

ROUTINE USE: (1) Adjudication of the claimant(s) certification of waiver from paying the maintenance fee otherwise required by 30 U.S.C. 28f. (2) Disclosure may be made to appropriate Federal agencies when location is made within the agency's geographic area of responsibility. (3) Information from the record and/or the record will be transferred to the appropriate Federal, State, or local agency, or a member of the public in response to a specific request for pertinent information. (4) Information may also be provided to the Department of Justice or in a proceeding before a court or adjudicative body; or to Federal, State, local or foreign agencies when needed for enforcement of civil or criminal codes or applicable regulations concerning title rights upon the public land.

EFFECT OF NOT PROVIDING INFORMATION: Disclosure of this information is required by 30 U.S.C. 28f and 43 CFR Part 3830 for those qualified claimants wishing to take the small miner waiver allowed. Failure to supply the information required in this form to support the claimants certification of waiver from payment of the otherwise required maintenance fees will result in the waiver being disallowed and the mining claims subject to forfeiture by BLM under 30 U.S.C. 28i.

The Paperwork Reduction Act of 1995 requires us to inform you that:

This information is being collected to allow the BLM to determine if you qualify for a waiver from the payment of \$100 per mining claim or site maintenance fee established in 30 U.S.C. 28f and the implementing regulations at 43 CFR 3830. A response to this request is required in accordance with the statute to obtain your benefit.

BLM would like you to know that you do not have to respond to this, or any other, Federal agency-sponsored information collection unless it displays a currently valid OMB control number.

Public reporting burden for this form is estimated to average 8 minutes (0.133 hours) per response, including time to review instructions, gathering and maintaining data, and completing and reviewing the form. Direct comments regarding this burden estimate, or any other aspect of this form, to the U.S. Department of the Interior, Bureau of Land Management, (1004-0114) Bureau Information Collection Clearance Officer (WO-630), Mail Stop 401 LS, 1849 C St., N.W., Washington, D.C. 20240.

PHOENIX, ARIZONA
FOR OFFICIAL USE ONLY

2006 SEP - 1 - 9 16

RECEIVED
B.L.M. AZ STATE OFFICE

Return Document to:
Bureau of Land Management
One North Central Ave Suite 800
Phoenix, Ariz 85004-4477
Telephone: 602-417-9518

A3850-1 (April 2002)

NO. OF CLAIMS:	<u>10</u>	$\times \$5 =$	<u>10</u>
RECEIPT NO:	<u>1351891</u>	CHECK NO:	<u>1939</u>
Init:	<u>JMC</u>	FOR BILM USE ONLY	

- AFFIDAVIT OF PERFORMANCE OF ANNUAL WORK.** Also fill in Items 1 through 9 on the reverse side of this document.
- NOTICE OF INTENTION TO HOLD.** I intend to hold the claim(s)/site(s) listed below for the calendar year 2006-07. Also fill in Items 1 through 4 and Item 9 on the reverse side of this document.

Serial Number
(Sample A MC 19640 - 49)

AMC 370051

Claim/Site Name
(Sample 1 - 10)

"Washed Gold"

Section 30

Quarter Section - S.E.

Range 18 W

Section Date 12/05/05

BLM requires a \$5 nonrefundable service charge for each mining claim, mill site or tunnel site payable on or before December 30th (not the 31st). Mail to:

Bureau of Land Management
222 North Central Avenue
Phoenix, Arizona 85004-2203
602-417-9200
www.az.blm.gov

RECEIVED	B.L.M. AZ STATE OFFICE
2006 SEP - 1 A 9: 16	PHOENIX, ARIZONA
BLM Date Stamp	

This form is for the purpose of complying with the laws of the U. S. Department of the Interior, Bureau of Land Management and the State of Arizona pertaining to assessment work and/or notice of intention to hold. 30 U.S.C. 28, 43 CFR 3833.2, ARS 27-208. Subject to Paperwork Reduction Act and Privacy Act statements available at the AZ State Office. This form is not copyrighted. It may be reproduced without permission.

ENTERED IN COMPUTER
YKlyde

Notices of Intention to Hold are for mill sites and tunnel sites or for mining claims when assessment work has not been done, regardless of whether the annual assessment has been suspended, deferred, or not yet accrued. The filing of a Notice of Intention to Hold shall not relieve the owner of complying with federal and state laws pertaining to the performance of annual assessment work. Notices of Intention to Hold for mill sites or tunnel sites need not be county recorded. For mining claims the form filed with the Bureau of Land Management must be identical to the one that was or will be filed with the county.

Evidence of Annual Assessment Work or a Notice of Intention to Hold must be filed each calendar year following the calendar year in which the claim/site was located.

- 1. State of Arizona, County of Mohave SS:
- 2. I, (Name) Patricia + Wade Cameron
- 3. Reside at (Address) 5454 Senegal St
City Oceanside, County San Diego, State Ca Zip 92057

RECEIVED
STATE OFFICE
PHOENIX, ARIZONA
SEP 1 9 1

being duly sworn, deposes and says that he/she is a citizen of the United States, more than eighteen years of age, that all of the facts set forth in this affidavit/notice, subject to the provisions and penalties of 18 U.S.C. 1001 pertaining to the filing of false, fictitious, or fraudulent statements with the United States, are true and correct according to the best of my knowledge, information and belief.

4. Owner's name and address (If not shown in Items 1-3 above). Check here if this is a change of address.

5. That I am personally acquainted with the mining claim(s). The work and improvements were made by and at the expense of the owner(s) of said claim(s). Said contiguous group of claims, listed on the reverse side of this document, are situated in the _____ Mining District, Mohave County, Arizona.

6. That between the dates starting at 12 o'clock noon on September 1, 2006 and ending at 12 o'clock noon on September 1, 2007 at least \$100.00 Dollars worth of work and improvements were done and performed upon said claim(s) or upon one or more of a contiguous group of claims for the benefit of all, or wholly or partly outside of a contiguous group of claims for the benefit of all, not including the location work.
2006-2007

1005
10
2006


7. That the following persons were employed to perform the work and improvements described herein: To clean, examine, remove debris and explore and mine - by Lisa & Jack Tucker

8. That the work and improvements performed were: To clean, examine, remove debris & mine

2006-2007 - (16) Pat + Wade Cameron - Clean, remove debris - mine

Dated: Aug 30, 2006 Signature: Patricia Cameron

SUBSCRIBED AND SWORN TO before me, a Notary Public, this 31 day of AUGUST, 2006
by PATRICIA CAMERON
Notary Public Dennis J. Dayton
MY COMMISSION EXPIRES 3-24-2008



United States Department of the Interior
Bureau of Land Management
 BUSINESS & SUPPORT SVCS DIV
 ONE N CENTRAL AVE
 PHOENIX, AZ 85004 -2203
 Phone: (602) 417-9200

Receipt

No: 1351891

Transaction #: 1397240	
Date of Transaction: 09/05/2006	
CUSTOMER:	PATRICIA CAMERON 5454 SENEGAL ST OCEANSIDE,CA 92057

LINE #	QTY	DESCRIPTION	REMARKS	UNIT PRICE	TOTAL
1	1.00	LOCATABLE MINERALS / MINING CLAIMS-NOT NEW-UNADJUD,ONE AUTH NO. ONLY / MINING CLAIM MONEY RECEIVED (455) CASES: AMC370051/\$10.00	POL 2006/1 WAV	- n/a -	10.00
TOTAL:					\$10.00

PAYMENT INFORMATION					
1	AMOUNT:	\$10.00	POSTMARKED:	08/31/2006	
	TYPE:	CHECK	RECEIVED:	09/01/2006	
	CHECK NO:	1939			
	NAME:	CAMERON, PATRICIA 5454 SENEGAL ST OCEANSIDE CA 92057			

REMARKS	

This receipt was generated by the automated BLM Collections and Billing System and is a paper representation of a portion of the official electronic record contained therein.

AMC 368804

370040

UNITED STATES
DEPARTMENT OF THE INTERIOR
BUREAU OF LAND MANAGEMENT

CREDIT CARD PAYMENT
FOR MINING CLAIM MAINTENANCE FEE

NAME Stanley G. Scott

ADDRESS 10734 Willowoaks Dr.

CITY _____ STATE _____ ZIP 20721

PHONE # (____) 240 994 2197 ~~2119~~ 2919

SEND RECEIPT TO ABOVE ADDRESS

SEND RECEIPT TO: _____

AMC NUMBER

CLAIM/SITE NAME

368807

Aussie Gold No. 4

370050

Sub SCREW Bean No. 2

DATE STAMP

RECEIVED
B.L.M. AZ STATE OFFICE
2006 AUG 31 A 10:53
PHOENIX, ARIZONA

TELEPHONE SUBMISSION - ACCURACY OF THE ABOVE INFORMATION
IS THE RESPONSIBILITY OF THE CLAIMANT/OWNER

FOR OFFICIAL USE ONLY

DATE _____ INITIALS _____ VERIFIED _____

COUNT _____ \$ _____ INITIALS _____

United States Department of the Interior
Bureau of Land Management
 BUSINESS & SUPPORT SVCS DIV
 ONE N CENTRAL AVE
 PHOENIX, AZ 85004 -2203
 Phone: (602) 417-9200

Receipt

No: 1349790

Transaction #: 1395095		ENTERED INTO COMPUTER
Date of Transaction: 08/31/2006		
CUSTOMER:	STANLEY G SCOTT 10734 WILLOWOAKS DR MITCHELLVILLE, MD 20721	SEP 07 2006 <i>PB</i>

LINE #	QTY	DESCRIPTION	REMARKS	UNIT PRICE	TOTAL
1	1.00	LOCATABLE MINERALS / MINING CLAIMS-NOT NEW-UNADJUD, ONE AUTH NO. ONLY / MINING CLAIM MONEY RECEIVED (455) CASES: AMC368807/\$250.00	MAINT 2007 (2)	- n/a -	250.00
TOTAL:					\$250.00

PAYMENT INFORMATION			
NOTE: Items will appear on credit card statement as "Bureau of Land Management".			
1	AMOUNT:	\$250.00	POSTMARKED: N/A
	TYPE:	CREDIT CARD	RECEIVED: 08/31/2006
	NAME:	SCOTT, STANLEY G 10734 WILLOWOAKS DR MITCHELLVILLE MD 20721	
	CARD NO:	XXXXXXXXXXXX2011	AUTH CODE: 102302
	NAME ON CARD:	STANLEY G SCOTT	
	EXPIRES:	08/31/2007	
	SIGNATURE:		

REMARKS

This receipt was generated by the automated BLM Collections and Billing System and is a paper representation of a portion of the official electronic record contained therein.

UNITED STATES DEPARTMENT OF THE INTERIOR
BUREAU OF LAND MANAGEMENT

291 RE

FORM APPROVED
OMB NO. 1004-0114
Expires: December 31, 2006

MAINTENANCE FEE WAIVER CERTIFICATION

SEE INSTRUCTIONS ON REVERSE

AMC 370040

1. This small miner waiver is filed for the assessment year beginning at noon on September 1, 2006 and ending at noon on September 1, 2007.
2. The undersigned and all related parties owned ten or fewer mining claims, mill, or tunnel sites located and maintained on Federal lands in the United States of America on September 1, 2006.
3. The undersigned have performed the assessment work required by law for each mining claim listed prior to filing this waiver and understand that by filing this form; an affidavit of assessment work must be recorded by the December 30th following the filing of this waiver.
4. The undersigned understand that if the assessment work obligation has not yet come due under 30 U.S.C. 28 (for those claims in their first assessment year only); a notice of intent to hold reciting this condition must be recorded by the December 30th following the filing of this waiver.
5. The undersigned understand that mill and tunnel sites may also be listed upon this waiver and be waived from payment of the maintenance fee; and that a notice of intent to hold for these sites is required to be recorded by the December 30th immediately following the filing of this waiver.
6. The undersigned understand and acknowledge that pursuant to 43 U.S.C. 1212 and 18 U.S.C. 1001; the filing or recording of a false, fictitious, or fraudulent document with the Bureau of Land Management may result in a fine of up to \$250,000, a prison term not to exceed five years, or both.
7. The mining claims, mill or tunnel sites for which this waiver from payment of the maintenance fees is requested are:

CLAIM OR SITE NAME	BLM RECORDATION SERIAL NUMBER
1. Rich Gold #3 (AMC #370047)	4000837
2.	
3.	
4.	
5.	
6.	
7.	
8.	
9.	
10.	

RECEIVED
BLM, AZ STATE OFFICE
2006 AUG 17 P 2:30
PHOENIX, AZ

The owner(s) (claimants) of the above mining claims and sites are:

Sean P Andrews
(Owner's Name - Please Print)

[Signature]
(Owner's Signature)

7 Apple Rd
(Street or P.O. Box)

Thiva MD 21140
(City) (State) (Zip Code)

(Owner's Name - Please Print)

(Owner's Signature)

(Street or P.O. Box)

(City) (State) (Zip Code)

(Owner's Name - Please Print)

(Owner's Signature)

(Street or P.O. Box)

(City) (State) (Zip Code)

(Continued on page 2)

RE 8/29/06
ENTERED IN COMPUTER

(Owner's Name - Please Print)	(Owner's Signature)		
(Street or P.O. Box)	(City)	(State)	(Zip Code)
(Owner's Name - Please Print)	(Owner's Signature)		
(Street or P.O. Box)	(City)	(State)	(Zip Code)
(Owner's Name - Please Print)	(Owner's Signature)		
(Street or P.O. Box)	(City)	(State)	(Zip Code)
(Owner's Name - Please Print)	(Owner's Signature)		
(Street or P.O. Box)	(City)	(State)	(Zip Code)

INSTRUCTIONS

- | | |
|--|---|
| <ol style="list-style-type: none"> 1. This certification is made under the provisions of § 1744 of Title 43 and § 28-28k of Title 30 of the United States Code; and the regulations thereunder (43 CFR Part 3830). 2. The claimant(s) must fill in the dates in paragraph 1 for the beginning and ending of the assessment year for which this waiver is sought. 3. The claimant(s) must fill in the date in paragraph 2 for the beginning of the assessment year for which this waiver is sought. 4. All claim and site names and Bureau of Land Management (BLM) serial numbers must be listed for the mining claims, mill sites, and tunnel sites for which the waiver is sought. 5. All owners of the mining claims, mill sites, and tunnel sites and their addresses must be given. 6. This waiver form must be signed by all the claimants or their designated agent, in original form. If an agent is designated, a notarized designation of agent, signed by all of the claimants with proper address given, must be submitted with this waiver. | <ol style="list-style-type: none"> 7. This form must be filed no later than September 1st for the upcoming assessment year in the BLM State Office where the mining claims or sites are recorded, or the waiver cannot be granted by the BLM. (Example: to obtain a waiver for the assessment year 2000, which begins at noon on September 1, 1999, you must qualify for and file for a waiver no later than September 1, 1999, in the proper BLM State Office). 8. For all mining claims which require assessment work, you must record an affidavit of labor on or before the December 30th immediately following the filing of this waiver. For all other mining claims or sites waived, you must record a notice of intent to hold on or before the December 30th immediately following the filing of this waiver. 9. Mill and tunnel sites may also be listed upon this waiver and be waived from payment of the maintenance fee. A notice of intent to hold for these sites is required to be filed by the December 30th following the filing of this waiver. |
|--|---|

NOTICE/BURDEN HOURS STATEMENT

The Privacy Act of 1974, *as amended*, and the regulation in 43 CFR 2.48(d) provide that you be furnished the following information in connection with the information required by this certification of waiver from rental fees.

AUTHORITY: 30 U.S.C. 28-28k; 43 U.S.C. 1201, 1457, 1740, and 1744; and 43 CFR 3830.

PRINCIPLE PURPOSE: This information is to be used to verify that the owner(s) (claimants) of a mining claim has complied with 30 U.S.C. 28f and is entitled to perform assessment work in lieu of paying the maintenance fee for the mining claims listed on this form.

ROUTINE USE: (1) Adjudication of the claimant(s) certification of waiver from paying the maintenance fee otherwise required by 30 U.S.C. 28f. (2) Disclosure may be made to appropriate Federal agencies when location is made within the agency's geographic area of responsibility. (3) Information from the record and/or the record will be transferred to the appropriate Federal, State, or local agency, or a member of the public in response to a specific request for pertinent information. (4) Information may also be provided to the Department of Justice or in a proceeding before a court or adjudicative body; or to Federal, State, local or foreign agencies when needed for enforcement of civil or criminal codes or applicable regulations concerning title rights upon the public land.

EFFECT OF NOT PROVIDING INFORMATION: Disclosure of this information is required by 30 U.S.C. 28f and 43 CFR Part 3830 for those qualified claimants wishing to take the small miner waiver allowed. Failure to supply the information required in this form to support the claimants certification of waiver from payment of the otherwise required maintenance fees will result in the waiver being disallowed and the mining claims subject to forfeiture by BLM under 30 U.S.C. 28i.

The Paperwork Reduction Act of 1995 requires us to inform you that:

This information is being collected to allow the BLM to determine if you qualify for a waiver from the payment of \$100 per mining claim or site maintenance fee established in 30 U.S.C. 28f and the implementing regulations at 43 CFR 3830. A response to this request is required in accordance with the statute to obtain your benefit.

BLM would like you to know that you do not have to respond to this, or any other, Federal agency-sponsored information collection unless it displays a currently valid OMB control number.

Public reporting burden for this form is estimated to average 8 minutes (0.133 hours) per response, including time to review instructions, gathering and maintaining data, and completing and reviewing the form. Direct comments regarding this burden estimate, or any other aspect of this form, to the U.S. Department of the Interior, Bureau of Land Management, (1004-0114) Bureau Information Collection Clearance Officer (WO-630), Mail Stop 401 LS, 1849 C St, N.W., Washington, D.C. 20240.

FOR OFFICIAL USE ONLY

AMC 370046
AMC 369890

MAINTENANCE FEE PAYMENT

Claimant Name: Edward O. Allen
 Address: 400 Prospect ST. Apt 3B
 City: La Jolla State: CA Zip: 92037
 Telephone: 858-729-0081
 E-mail address: EOALLEN@HOTMAIL.COM
 Signature: Edward Allen

RECEIVED
 BUREAU OF
 LAND MANAGEMENT
 2006 AUG - 8 P 2: 36
 ARIZONA
 STATE OFFICE
 PHOENIX, ARIZONA
 BLM
 Date
 Stamp

Check here if this is a change of address.

LINE NO.	AMC NUMBER	CLAIM/SITE NAME	COUNTY RECORDER DATA (If available)	TWP	RNG	SEC
1	369890	Rincon Gold #18	La Paz County	7N	12W	29
2	370045	Hidden Mines	Mohave County	14N	18W	30
3						
4						
5						
6						
7						
8						
9						
10						

SE 1/4
NE 1/4

List additional claims on Form MCF114.

Bureau of Land Management
 Arizona State Office
www.az.blm.gov

No. of Claims: 2 x \$125 = 250
 Check No: 942814 7561 Init. EL
 Receipt No.: 1330376
 For BLM Use Only

Form: MCF112
 Revised July 2005

This form is available from the Arizona Department of Mines and Mineral Resources and may be reproduced.

ENTERED IN COMPUTER
 RE 8/14/06

4100 Prospect ST
APT 3B
La Bolla, CA 92037
August 5th, 2006

Dept of the Interior
Bureau of Land Mgt
Arizona State office
One North Central Ave
Suite 800
Phoenix, AZ 85004-4427

Enclosed is \$250 Maintenance Fee for
two Mining Claims:

Rincon Gold #18 - AMC 369892 - (7N-12W-29)
SE 1/4

Hidden Mines - AMC 370045 (14N-18W-30)
NE 1/4

Edward Allen
858-729-0081

ARIZONA
STATE OFFICE
PHOENIX, ARIZONA

2006 AUG - 8 P 2:36

RECEIVED
BUREAU OF
LAND MANAGEMENT

United States Department of the Interior

Bureau of Land Management

BUSINESS & SUPPORT SVCS DIV

ONE N CENTRAL AVE

PHOENIX, AZ 85004 -2203

Phone: (602) 417-9200

Receipt

No:

1330376

Transaction #: 1375400
Date of Transaction: 08/09/2006

CUSTOMER: EDWARD ALLEN
 400 PROSPECT ST APT 3 B
 LA JOLLA, CA 92037

LINE #	QTY	DESCRIPTION	REMARKS	UNIT PRICE	TOTAL
1	1.00	LOCATABLE MINERALS / MINING CLAIMS-NOT NEW-UNADJUD, ONE AUTH NO. ONLY / MINING CLAIM MONEY RECEIVED (455) CASES: AMC369892/\$250.00	MAINT 2007 (2)	- n/a -	250.00
TOTAL:					\$250.00

PAYMENT INFORMATION					
1	AMOUNT:	\$250.00	POSTMARKED:	08/05/2006	
	TYPE:	CHECK	RECEIVED:	08/08/2006	
	CHECK NO:	09428147561			
	NAME:	ALLEN, EDWARD 400 PROSPECT ST APT 3 B LA JOLLA CA 92037			

REMARKS

This receipt was generated by the automated BLM Collections and Billing System and is a paper representation of a portion of the official electronic record contained therein.

ENTERED IN COMPUTER

8/14/06

United States Department of the Interior
Bureau of Land Management
 BUSINESS & SUPPORT SVCS DIV
 ONE N CENTRAL AVE
 PHOENIX, AZ 85004 -2203
 Phone: (602) 417-9200

Receipt

No:

1325871

Transaction #: 1370817	
Date of Transaction: 08/02/2006	
CUSTOMER:	WILLIAM WIELGUS P.O. BOX 318 MORRISTON, FL 32668

AMC 370040
 AMC 370774
 AMC 369706
 AMC 369938

LINE #	QTY	DESCRIPTION	REMARKS	UNIT PRICE	TOTAL
1	1.00	LOCATABLE MINERALS / MINING CLAIMS-NOT NEW-UNADJUD, ONE AUTH NO. ONLY / MINING CLAIM MONEY RECEIVED (455) CASES: AMC370783/\$40.00	Waiver/ POL 2006 (4)	- n/a -	40.00
TOTAL:					\$40.00

PAYMENT INFORMATION			
1	AMOUNT:	\$40.00	POSTMARKED: 07/31/2006
	TYPE:	CHECK	RECEIVED: 08/01/2006
	CHECK NO:	92106295446	
	NAME:	WIELGUS, WILLIAM P.O. BOX 318 MORRISTON FL 32668	

REMARKS

This receipt was generated by the automated BLM Collections and Billing System and is a paper representation of a portion of the official electronic record contained therein.

ENTERED IN COMPUTER

RE 8/4/06

When Recorded Return Document to:
WILLIAM WIELGUS
P.O. BOX 318
MORRISTON, FL 32668

Check here if this is a change of address.

Telephone: _____

E-mail address: _____

AFFIDAVIT OF PERFORMANCE OF ANNUAL WORK

1. State of Arizona, County of MARICOPA ss:

2. I (Name) WILLIAM WIELGUS

3. Reside at (Address) P.O. BOX 318

RECEIVED
 BUREAU OF
 LAND MANAGEMENT
 2006 AUG - 1 P 2: 04
 ARIZONA
 STATE OFFICE
 PHOENIX, ARIZONA
 BLM
 Date
 Stamp

City MORRISTON County LEVY

State FL Zip 32668 being duly sworn, depose and say that I am a citizen of the United States, more than eighteen years of age, and that all of the facts set forth in this affidavit, subject to the provisions and penalties of 18 U.S.C. 1001 pertaining to the filing of false, fictitious, or fraudulent statements with the United States, are true and correct according to the best of my knowledge, information and belief.

4. Owner's name and address (If not shown in Items 1-3 above). _____

5. That I am personally acquainted with the mining claim(s). The work and improvements were made by and at the expense of the owner(s) of said claim(s). Said contiguous group of claims, listed on this document, are situated in the _____ (optional) Mining District; MARICOPA County, Arizona.

Line No.	AMC NUMBER	CLAIM/SITE NAME	COUNTY RECORDER DATA (If available)	TWP	RNG	SEC
1	370783	GOLD RECORD	2006-0357025A	5N	10W	26
2	369954	ROCK ON	2006-0326697	6N	6W	19
3	369712	OPEN BUCKET	2006-0193442	6N	6W	32
4	370046	RANGER RUN	2006-0239211	6N	6W	27
5						
6						

RE 8/4/06

RECORDED IN COMPUTER

BLM
Date
Stamp

2006 JUL 21 11:00 AM
PHOENIX, ARIZONA

FILED WITH BLM, BUT NOT ACCEPTED THIS DATE.

RECEIVED BUREAU OF LAND MANAGEMENT

PHOENIX, ARIZONA

7					
8					
9					
10					

6. That between the dates starting at 12 o'clock noon on September 1, 2005 and ending at 12 o'clock noon on September 1, 2006 at least \$ 600.00 dollars worth of work and improvements were done and performed upon said claim(s) or upon one or more of a contiguous group of claims for the benefit of all, wholly or partly outside of a contiguous group of claims for the benefit of all, not including the location work.

7. That the following persons were employed to perform the work and improvements described herein: _____

W. WIELGUS, K. WIELGUS

8. That the work and improvements performed were: PICKING UP TRASH, REMOVE DEBRIS, IMPROVE ROADS

9. Dated: 7/19/06 Signature: William R. Wielgus Kathleen Wielgus

SUBSCRIBED AND SWORN TO before me, a Notary Public, this 20 day of July 2004

By: William and Kathleen Wielgus

Notary Public Melissa Vierkant

My Commission Expires 2/7/10



Bureau of Land Management
Arizona State Office
www.az.blm.gov

No. of Claims: 4 x \$10 = 40.00
 Check No.: 92106295446 Init. [Signature]
 Receipt No.: 1325871
 For BLM Use Only

UNITED STATES DEPARTMENT OF THE INTERIOR
BUREAU OF LAND MANAGEMENT

89 RE

MAINTENANCE FEE WAIVER CERTIFICATION

SEE INSTRUCTIONS ON REVERSE

AMC 370774
AMC 369938
AMC 369706
AMC 370040

FORM APPROVED
OMB NO. 1004-0114
Expires: December 31, 2006

- This small miner waiver is filed for the assessment year beginning at noon on September 1, 2006 and ending at noon on September 1, 2007.
- The undersigned and all related parties owned ten or fewer mining claims, mill, or tunnel sites located and maintained on Federal lands in the United States of America on September 1, 2006.
- The undersigned have performed the assessment work required by law for each mining claim listed prior to filing this waiver and understand that by filing this form; an affidavit of assessment work must be recorded by the December 30th following the filing of this waiver.
- The undersigned understand that if the assessment work obligation has not yet come due under 30 U.S.C. 28 (for those claims in their first assessment year only); a notice of intent to hold reciting this condition must be recorded by the December 30th following the filing of this waiver.
- The undersigned understand that mill and tunnel sites may also be listed upon this waiver and be waived from payment of the maintenance fee; and that a notice of intent to hold for these sites is required to be recorded by the December 30th immediately following the filing of this waiver.
- The undersigned understand and acknowledge that pursuant to 43 U.S.C. 1212 and 18 U.S.C. 1001; the filing or recording of a false, fictitious, or fraudulent document with the Bureau of Land Management may result in a fine of up to \$250,000, a prison term not to exceed five years, or both.
- The mining claims, mill or tunnel sites for which this waiver from payment of the maintenance fees is requested are:

CLAIM OR SITE NAME	BLM RECORDATION SERIAL NUMBER
1. GOLD RECORD	AMC 370783
2. ROCK ON	AMC 369954
3. OPEN BUCKET	AMC 369712
4. RANGER RUN	AMC 370046
5.	
6.	
7.	
8.	
9.	
10.	

RECEIVED
BUREAU OF
LAND MANAGEMENT
2006 JUL 24 P 1:26
ARIZONA
STATE OFFICE
PHOENIX, ARIZONA

The owner(s) (claimants) of the above mining claims and sites are:

WILLIAM WIELGOS
(Owner's Name - Please Print)
P.O. BOX 318
(Street or P.O. Box)
MORRISTON FL 32668
(City) (State) (Zip Code)

William Wielgos
(Owner's Signature)

(Owner's Name - Please Print)

(Street or P.O. Box)

(City)

(State)

(Zip Code)

(Owner's Signature)

(Owner's Name - Please Print)

(Street or P.O. Box)

(City)

(State)

(Zip Code)

(Owner's Signature)

(Continued on page 2)

ENTERED
RE 7/25/06

UNITED STATES DEPARTMENT OF THE INTERIOR
BUREAU OF LAND MANAGEMENT

AMC

281

FORM APPROVED
OMB NO. 1004-0114
Expires: December 31, 2006

MAINTENANCE FEE WAIVER CERTIFICATION

SEE INSTRUCTIONS ON REVERSE

AMC 370040

1. This small miner waiver is filed for the assessment year beginning at noon on September 1, *2006* and ending at noon on September 1, *2007*
2. The undersigned and all related parties owned ten or fewer mining claims, mill, or tunnel sites located and maintained on Federal lands in the United States of America on September 1, *2006*
3. The undersigned have performed the assessment work **required by law** for each mining claim listed **prior to filing this waiver** and understand that by filing this form; an affidavit of assessment work **must** be recorded by the December 30th following the filing of this waiver.
4. The undersigned understand that if the assessment work obligation has not yet come due under 30 U.S.C. 28 (for those claims in their first assessment year only); a notice of intent to hold reciting this condition **must** be recorded by the December 30th following the filing of this waiver.
5. The undersigned understand that mill and tunnel sites may also be listed upon this waiver and be waived from payment of the maintenance fee; and that a notice of intent to hold for these sites is required to be recorded by the December 30th immediately following the filing of this waiver.
6. The undersigned understand and acknowledge that pursuant to 43 U.S.C. 1212 and 18 U.S.C. 1001; the filing or recording of a false, fictitious, or fraudulent document with the Bureau of Land Management may result in a fine of up to \$250,000, a prison term not to exceed five years, or both.
7. The mining claims, mill or tunnel sites for which this waiver from payment of the maintenance fees is requested are:

CLAIM OR SITE NAME	BLM RECORDATION SERIAL NUMBER
1. <i>Gemstone</i>	<i>AMC 370043</i>
2.	
3.	
4.	
5.	
6.	
7.	
8.	
9.	
10.	

The owner(s) (claimants) of the above mining claims and sites are:

Jerry Fitzpatrick
 (Owner's Name - Please Print)
54251 W. Meadow Green Rd,
 (Street or P.O. Box)
Maricopa AZ 85239
 (City) (State) (Zip Code)

Jerry Fitzpatrick
 (Owner's Signature)

 (Owner's Name - Please Print)

 (Street or P.O. Box)

 (City) (State) (Zip Code)

 (Owner's Signature)

 (Owner's Name - Please Print)

 (Street or P.O. Box)

 (City) (State) (Zip Code)

 (Owner's Signature)

(Continued on page 2)

ENTERED IN COMPUTER
MKlyde

(Owner's Name - Please Print)	(Owner's Signature)		
(Street or P.O. Box)	(City)	(State)	(Zip Code)
(Owner's Name - Please Print)	(Owner's Signature)		
(Street or P.O. Box)	(City)	(State)	(Zip Code)
(Owner's Name - Please Print)	(Owner's Signature)		
(Street or P.O. Box)	(City)	(State)	(Zip Code)
(Owner's Name - Please Print)	(Owner's Signature)		
(Street or P.O. Box)	(City)	(State)	(Zip Code)

INSTRUCTIONS

- | | |
|--|---|
| <ol style="list-style-type: none"> 1. This certification is made under the provisions of § 1744 of Title 43 and § 28-28k of Title 30 of the United States Code; and the regulations thereunder (43 CFR Part 3830). 2. The claimant(s) must fill in the dates in paragraph 1 for the beginning and ending of the assessment year for which this waiver is sought. 3. The claimant(s) must fill in the date in paragraph 2 for the beginning of the assessment year for which this waiver is sought. 4. All claim and site names and Bureau of Land Management (BLM) serial numbers must be listed for the mining claims, mill sites, and tunnel sites for which the waiver is sought. 5. All owners of the mining claims, mill sites, and tunnel sites and their addresses must be given. 6. This waiver form must be signed by all the claimants or their designated agent, in original form. If an agent is designated, a notarized designation of agent, signed by all of the claimants with proper address given, must be submitted with this waiver. | <ol style="list-style-type: none"> 7. This form must be filed no later than September 1st for the upcoming assessment year in the BLM State Office where the mining claims or sites are recorded, or the waiver cannot be granted by the BLM. (Example: to obtain a waiver for the assessment year 2000, which begins at noon on September 1, 1999, you must qualify for and file for a waiver no later than September 1, 1999, in the proper BLM State Office). 8. For all mining claims which require assessment work, you must record an affidavit of labor on or before the December 30th immediately following the filing of this waiver. For all other mining claims or sites waived, you must record a notice of intent to hold on or before the December 30th immediately following the filing of this waiver. 9. Mill and tunnel sites may also be listed upon this waiver and be waived from payment of the maintenance fee. A notice of intent to hold for these sites is required to be filed by the December 30th following the filing of this waiver. |
|--|---|

NOTICE/BURDEN HOURS STATEMENT

The Privacy Act of 1974, *as amended*, and the regulation in 43 CFR 2.48(d) provide that you be furnished the following information in connection with the information required by this certification of waiver from rental fees.

AUTHORITY: 30 U.S.C. 28-28k; 43 U.S.C. 1201, 1457, 1740, and 1744; and 43 CFR 3830.

PRINCIPLE PURPOSE: This information is to be used to verify that the owner(s) (claimants) of a mining claim has complied with 30 U.S.C. 28f and is entitled to perform assessment work in lieu of paying the maintenance fee for the mining claims listed on this form.

ROUTINE USE: (1) Adjudication of the claimant(s) certification of waiver from paying the maintenance fee otherwise required by 30 U.S.C. 28f. (2) Disclosure may be made to appropriate Federal agencies when location is made within the agency's geographic area of responsibility. (3) Information from the record and/or the record will be transferred to the appropriate Federal, State, or local agency, or a member of the public in response to a specific request for pertinent information. (4) Information may also be provided to the Department of Justice or in a proceeding before a court or adjudicative body; or to Federal, State, local or foreign agencies when needed for enforcement of civil or criminal codes or applicable regulations concerning title rights upon the public land.

EFFECT OF NOT PROVIDING INFORMATION: Disclosure of this information is required by 30 U.S.C. 28f and 43 CFR Part 3830 for those qualified claimants wishing to take the small miner waiver allowed. Failure to supply the information required in this form to support the claimants certification of waiver from payment of the otherwise required maintenance fees will result in the waiver being disallowed and the mining claims subject to forfeiture by BLM under 30 U.S.C. 28i.

The Paperwork Reduction Act of 1995 requires us to inform you that:

This information is being collected to allow the BLM to determine if you qualify for a waiver from the payment of \$100 per mining claim or site maintenance fee established in 30 U.S.C. 28f and the implementing regulations at 43 CFR 3830. A response to this request is required in accordance with the statute to obtain your benefit.

BLM would like you to know that you do not have to respond to this, or any other, Federal agency-sponsored information collection unless it displays a currently valid OMB control number.

Public reporting burden for this form is estimated to average 8 minutes (0.133 hours) per response, including time to review instructions, gathering and maintaining data, and completing and reviewing the form. Direct comments regarding this burden estimate, or any other aspect of this form, to the U.S. Department of the Interior, Bureau of Land Management, (1004-0114) Bureau Information Collection Clearance Officer (WO-630), Mail Stop 401 LS, 1849 C St, N.W., Washington, D.C. 20240.

PHOENIX, ARIZONA
FOR OFFICIAL USE ONLY

2006 AUG 24 P 12: 20

RECEIVED
B.L.M. AZ STATE OFFICE

**United States Department of the Interior
Bureau of Land Management
BUSINESS & SUPPORT SVCS DIV
ONE N CENTRAL AVE
PHOENIX, AZ 85004 -2203
Phone: (602) 417-9200**

Receipt

No: 1323775

Transaction #: 1368648		AMC 369054
Date of Transaction: 07/28/2006		AMC 370040
CUSTOMER:	JACK TUCKER PMB 265 745 N GILBERT RD STE 124 GILBERT, AZ 85234	AMC 369635 AMC 371100 AMC 370948

LINE #	QTY	DESCRIPTION	REMARKS	UNIT PRICE	TOTAL
1	1.00	LOCATABLE MINERALS / MINING CLAIMS-NOT NEW-UNADJUD, ONE AUTH NO. ONLY / MINING CLAIM MONEY RECEIVED (455) CASES: AMC370950/\$230.00	TRF/13 POL 2006/10 WAV	- n/a -	230.00
TOTAL:					\$230.00

PAYMENT INFORMATION			
1	AMOUNT:	\$230.00	POSTMARKED: N/A
	TYPE:	CHECK	RECEIVED: 07/28/2006
	CHECK NO:	1049	
	NAME:	TUCKER, JACK PMB 265 745 N GILBERT RD STE 124 GILBERT AZ 85234	

REMARKS

This receipt was generated by the automated BLM Collections and Billing System and is a paper representation of a portion of the official electronic record contained therein.

AC 480
ENTERED BY COMPUTER
RE 8/1/06

UNITED STATES DEPARTMENT OF THE INTERIOR
BUREAU OF LAND MANAGEMENT

AMC

AMC 369054
AMC 370040
AMC 369635
FORM APPROVED
OMB NO. 1004-0114
Expires: December 31, 2006

MAINTENANCE FEE WAIVER CERTIFICATION

SEE INSTRUCTIONS ON REVERSE

AMC 371100

AMC 370948

1. This small miner waiver is filed for the assessment year beginning at noon on September 1, ~~2006~~ and ending at noon on September 1, ~~2007~~
2. The undersigned and all related parties owned ten or fewer mining claims, mill, or tunnel sites located and maintained on Federal lands in the United States of America on September 1, ~~2006~~
3. The undersigned have performed the assessment work **required by law** for each mining claim listed **prior to filing this waiver** and understand that by filing this form; an affidavit of assessment work **must** be recorded by the December 30th following the filing of this waiver.
4. The undersigned understand that if the assessment work obligation has not yet come due under 30 U.S.C. 28 (for those claims in their first assessment year only); a notice of intent to hold reciting this condition **must** be recorded by the December 30th following the filing of this waiver.
5. The undersigned understand that mill and tunnel sites may also be listed upon this waiver and be waived from payment of the maintenance fee; and that a notice of intent to hold for these sites is required to be recorded by the December 30th immediately following the filing of this waiver.
6. The undersigned understand and acknowledge that pursuant to 43 U.S.C. 1212 and 18 U.S.C. 1001; the filing or recording of a false, fictitious, or fraudulent document with the Bureau of Land Management may result in a fine of up to \$250,000, a prison term not to exceed five years, or both.
7. The mining claims, mill or tunnel sites for which this waiver from payment of the maintenance fees is requested are:

CLAIM OR SITE NAME	BLM RECORDATION SERIAL NUMBER
1. RED BEARD	AMC 370950
2. GREY BEARD	AMC 370949
3. BLACK BEARD	AMC 370948
4. CHOCOLATE	AMC 371101
5. VANILLA	AMC 371105
6. TREASURE CHEST	AMC 369643
7. AU FIND	AMC 370041
8. YANKEE GOLD	AMC 370052
9. ARIZONA GOLD	AMC 370040
10. DA GOOD STUFF	AMC 369057

The owner(s) (claimants) of the above mining claims and sites are:

LISA ANTELL
(Owner's Name - Please Print)

Lisa Antell
(Owner's Signature)

P.O. Box 265
(Street or P.O. Box)
WICKENBURG AZ 85390
(City) (State) (Zip Code)

(Owner's Name - Please Print)

(Owner's Signature)

(Street or P.O. Box)

(City) (State) (Zip Code)

(Owner's Name - Please Print)

(Owner's Signature)

(Street or P.O. Box)

(City) (State) (Zip Code)

(Continued on page 2)

ENTERED BY COMPUTER

RE 8/1/06

Entered as AC 486 pending

89 RE

UNITED STATES DEPARTMENT OF THE INTERIOR
BUREAU OF LAND MANAGEMENT

AMC 370774
AMC 369938
AMC 369706
AMC 370040

FORM APPROVED
OMB NO. 1004-0114
Expires: December 31, 2006

MAINTENANCE FEE WAIVER CERTIFICATION

SEE INSTRUCTIONS ON REVERSE

1. This small miner waiver is filed for the assessment year beginning at noon on September 1, ~~2006~~ and ending at noon on September 1, ~~2007~~.
2. The undersigned and all related parties owned ten or fewer mining claims, mill, or tunnel sites located and maintained on Federal lands in the United States of America on September 1, ~~2006~~.
3. The undersigned have performed the assessment work **required by law** for each mining claim listed **prior to filing this waiver** and understand that by filing this form; an affidavit of assessment work **must** be recorded by the December 30th following the filing of this waiver.
4. The undersigned understand that if the assessment work obligation has not yet come due under 30 U.S.C. 28 (for those claims in their first assessment year only); a notice of intent to hold reciting this condition **must** be recorded by the December 30th following the filing of this waiver.
5. The undersigned understand that mill and tunnel sites may also be listed upon this waiver and be waived from payment of the maintenance fee; and that a notice of intent to hold for these sites is required to be recorded by the December 30th immediately following the filing of this waiver.
6. The undersigned understand and acknowledge that pursuant to 43 U.S.C. 1212 and 18 U.S.C. 1001; the filing or recording of a false, fictitious, or fraudulent document with the Bureau of Land Management may result in a fine of up to \$250,000, a prison term not to exceed five years, or both.
7. The mining claims, mill or tunnel sites for which this waiver from payment of the maintenance fees is requested are:

CLAIM OR SITE NAME	BLM RECORDATION SERIAL NUMBER
1. GOLD RECORD	AMC 370783
2. ROCK ON	AMC 369954
3. OPEN BUCKET	AMC 369712
4. RANGER RUN	AMC 370046
5.	
6.	
7.	
8.	
9.	
10.	

RECEIVED
BUREAU OF
LAND MANAGEMENT
2006 JUL 24 P 1:26
ARIZONA
STATE OFFICE
PHOENIX, ARIZONA

The owner(s) (claimants) of the above mining claims and sites are:

WILLIAM WIELGOS
(Owner's Name - Please Print)
P.O. BOX 318
(Street or P.O. Box)
MORRISTON FL 32668
(City) (State) (Zip Code)

(Owner's Signature)

(Owner's Name - Please Print)

(Owner's Signature)

(Street or P.O. Box)

(City)

(State)

(Zip Code)

(Owner's Name - Please Print)

(Owner's Signature)

(Street or P.O. Box)

(City)

(State)

(Zip Code)

(Continued on page 2)

ENTERED IN COMPUTER
RE 7/25/06

(Owner's Name - Please Print)

(Street or P.O. Box)

(Owner's Name - Please Print)

(Street or P.O. Box)

(Owner's Name - Please Print)

(Street or P.O. Box)

(Owner's Name - Please Print)

(Street or P.O. Box)

(Owner's Signature)

(City) (State) (Zip Code)

(Owner's Signature)

(City) (State) (Zip Code)

(Owner's Signature)

(City) (State) (Zip Code)

(Owner's Signature)

(City) (State) (Zip Code)

INSTRUCTIONS

1. This certification is made under the provisions of § 1744 of Title 43 and § 28-21k of Title 30 of the United States Code; and the regulations thereunder (43 CFR Part 3830).
2. The claimant(s) **must** fill in the dates in paragraph 1 for the beginning and ending of the assessment year for which this waiver is sought.
3. The claimant(s) **must** fill in the date in paragraph 2 for the beginning of the assessment year for which this waiver is sought.
4. All claim and site names and Bureau of Land Management (BLM) serial numbers **must** be listed for the mining claims, mill sites, and tunnel sites for which the waiver is sought.
5. All owners of the mining claims, mill sites, and tunnel sites and their addresses **must** be given.
6. This waiver form **must** be signed by all the claimants or their designated agent, in original form. If an agent is designated, a notarized designation of agent, signed by all of the claimants with proper address given, **must** be submitted with this waiver.
7. This form **must** be filed no later than September 1st for the upcoming assessment year in the BLM State Office where the mining claims or sites are recorded, or the waiver cannot be granted by the BLM. (Example: to obtain a waiver for the assessment year 2000, which begins at noon on September 1, 1999, you **must** qualify for and file for a waiver no later than September 1, 1999, in the proper BLM State Office).
8. For all mining claims which require assessment work, you **must** record an affidavit of labor on or before the December 30th immediately following the filing of this waiver. For all other mining claims or sites waived, you **must** record a notice of intent to hold on or before the December 30th immediately following the filing of this waiver.
9. Mill and tunnel sites may also be listed upon this waiver and be waived from payment of the maintenance fee. A notice of intent to hold for these sites is required to be filed by the December 30th following the filing of this waiver.

NOTICE/BURDEN HOURS STATEMENT

The Privacy Act of 1974, *as amended*, and the regulation in 43 CFR 2.48(d) provide that you be furnished the following information in connection with the information required by this certification of waiver from rental fees.

AUTHORITY: 30 U.S.C. 28-28k; 43 U.S.C. 1201, 1457, 1740, and 1744; and 43 CFR 3830.

PRINCIPLE PURPOSE: This information is to be used to verify that the owner(s) (claimants) of a mining claim has complied with 30 U.S.C. 28f and is entitled to perform assessment work in lieu of paying the maintenance fee for the mining claims listed on this form.

ROUTINE USE: (1) Adjudication of the claimant(s) certification of waiver from paying the maintenance fee otherwise required by 30 U.S.C. 28f. (2) Disclosure may be made to appropriate Federal agencies when location is made within the agency's geographic area of responsibility. (3) Information from the record and/or the record will be transferred to the appropriate Federal, State, or local agency, or a member of the public in response to a specific request for pertinent information. (4) Information may also be provided to the Department of Justice or in a proceeding before a court or adjudicative body; or to Federal, State, local or foreign agencies when needed for enforcement of civil or criminal codes or applicable regulations concerning title rights upon the public land.

EFFECT OF NOT PROVIDING INFORMATION: Disclosure of this information is required by 30 U.S.C. 28f and 43 CFR Part 3830 for those qualified claimants wishing to take the small miner waiver allowed. Failure to supply the information required in this form to support the claimants certification of waiver from payment of the otherwise required maintenance fees will result in the waiver being disallowed and the mining claims subject to forfeiture by BLM under 30 U.S.C. 28i.


The Paperwork Reduction Act of 1995 requires us to inform you that:

This information is being collected to allow the BLM to determine if you qualify for a waiver from the payment of \$100 per mining claim or site maintenance fee established in 30 U.S.C. 28f and the implementing regulations at 43 CFR 3830. A response to this request is required in accordance with the statute to obtain your benefit.

BLM would like you to know that you do not have to respond to this, or any other, Federal agency-sponsored information collection unless it displays a currently valid OMB control number.

Public reporting burden for this form is estimated to average 8 minutes (0.133 hours) per response, including time to review instructions, gathering and maintaining data, and completing and reviewing the form. Direct comments regarding this burden estimate, or any other aspect of this form, to the U.S. Department of the Interior, Bureau of Land Management, (1004-0114) Bureau Information Collection Clearance Officer (WO-630), Mail Stop 401 LS, 1849 C St, N.W., Washington, D.C. 20240.

FOR OFFICIAL USE ONLY



33615 Geronimo, Magnolia, TX 77355
 michael@westernbackroads.com
 ginger@westernbackroads.com
 281-259-8990

AMC 369706
 AMC 370040
 AMC 370738
 AMC 371715

June 22, 2006

Bureau of Land Management
 Arizona State Office
 Attn: Mining
 One North Central Avenue, Ste 800
 Phoenix, AZ 85004

RE: AMC 371719
 370739
 370740
 370049
 369707

Dear BLM,

Please be advised that we will be moving from Texas to Colorado. Effective June 26, 2006, our mailing address and phone number will change to:

Western Backroads, LLC
 10 W. Driscoll St.
 Cortez, CO 81321

Phone 970-565-4409

Sincerely,

Michael and Ginger Hesseltine
 Western Backroads, LLC

2006 JUN 26 P 2:11
 LAWRENCE
 GENT

ENTERED IN COMPUTER

RE 6/27/06

Western Backroads, LLC
33615 Geronimo St
Magnolia, TX 77355

N HOUSTON TX 773

23 JUN 2006 PM 7 T

BUREAU OF
LAND MANAGEMENT

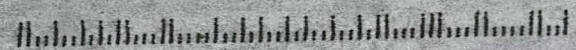
2006 JUN 26 P 3 11



Attn: Mining

Bureau of Land Management
Arizona State office
One North Central Ave., Ste 800
Phoenix, AZ 85004

85004+4427



NOTICE!!

These documents have been scanned!

Do not place un-scanned documents beneath this notice!

Do not remove this notice from this file!

GPO Jacket No. 560-102
Print Order 61540
Rise Business Services, LLC
Job=AZ15 6/3/2019



Box Number= AZ15107



Claim Begin-End: AMC370040-AMC370053

5 Miscellaneous



AZ15107-7

AMC369706-AMC370040

Tony
Smith/AZSO/AZ/BLM/DOI
04/16/2008 01:51 PM

To milan2005@gmail.com
cc
bcc
Subject Mining claim maintenance fee for AMC370052 - Yankee
Gold

Velayuthan Muralidharan,

You paid a claim maintenance fee for 2008 assessment year for "Yankee Gold", AMC370052. The owner of record is Lisa Antell, if you would like a refund of the \$125, let me know and we will close the mining claim.

Since you paid by credit card we can just refund your card, provided it is still current. If so, we will need the card number, date of expiration and the name of the card holder.

If you chose to leave the money on the claim, you will need to contact Lisa Antell and get her to send in a transfer of interest, transferring the mining claim to you with a \$10 filing fee. The transfer will need to have your name, mailing address, the name of the claim, the AMC number and it must be notarized.

Also, she will need to send in a notice to hold a mining claim for the year 2006 and a \$10 filing fee.

Let me know in the next 30 days so we can finalize these issues.

Tony Smith
Land Law Examiner
602-417-9355
Tony_Smith@blm.gov

NOTICE!!

These documents have been scanned!

Do not place un-scanned documents beneath this notice!

Do not remove this notice from this file!

GPO Jacket No. 560-102
Print Order 61540
Rise Business Services, LLC
Job=AZ15 6/3/2019



Box Number= AZ15107



Claim Begin-End: AMC370040-AMC370053

6 Location Notices-Amendments and Supporting Documents



AZ15107-7

AMC369706-AMC370040

MINING CLAIM STATUS REPORT

STATUS:

MTP CHECKED BY SC

GEO CHECKED BY SC

PRE-ADJ BY _____

FINAL ADJ BY RE 8/3/2010

LEAD SERIAL NO. AMC 370040 THROUGH AMC 370053

# <u>14</u> LODE	LOCATION FEE @ \$30 =	\$ <u>420.</u>
# <u>14</u> PLACER	PROCESSING FEE @ \$15 =	\$ <u>210.</u>
# _____ ASSOCIATION PL	MAINTENANCE FEE @ \$125 =	\$ <u>1750.</u>
# _____ MILL SITE	OVERAGE	\$ _____
# _____ TUNNEL SITE	SHORTAGE	\$ _____
	OTHER FEES	\$ _____
	TOTAL	\$ <u>2,380.00</u>

OVER-THE-COUNTER MAIL TIMELY FILED: YES NO

LEGAL DESCRIPTION: T 13N R 1W SEC 22, 16 * ✓ ck
T 13NR 19W Sec 1, 12 * ✓
T 10NR 09E Sec 15 * ✓
T 14N R 19W SEC 34, 12 * ✓
T 6N R 6W SEC 3, 27 * ✓
T 14N R 18W SEC 30 * ✓ ck
13N 10W 11 * ✓

BLM FOREST SERVICE SUBJ TO PL 359: YES NO

WILDERNESS AREA: NO YES

SPLIT ESTATE: SX PX SRHA OTHER N/A
PROPER NOTICE FILED IF LOCATED ON SRHA LANDS-YES NO N/A

RECONVEYED MINERALS ON BLM LANDS REQUIRE OPENING ORDERS FROM 1944 TO 1993. OPEN TO ENTRY ON: _____ N/A

STATUS; VOID PARTIALLY VOID PRIVATE MINERALS
WITHDRAWN LANDS OTHER

CLAIMANT ACKNOWLEDGES THAT PORTIONS OF THE FOLLOWING CLAIM(S)/SITE(S): _____
MAY BE VOID OR VOIDABLE. Signature of Claimant: _____

COMMENTS: Adjudication done on 8/3/2010. As of that date, only 4 claims were active - AMC 370045 - AMC 370048. Adjudication only done for those 4 active claims. RE 8/3/2010

County Recordation Information:

NOTICE OF MINING CLAIM LOCATION

PHOENIX, A

2006 FEB 21 A 11:18

RECEIVED
B.L.M. AZ STATE OFFICE

- 1. TYPE OF NOTICE: Location Amendment Relocation
- 2. TYPE OF CLAIM OR SITE: Placer Lode Millsite Tunnel site
- 3. The name, address and telephone number of the name(s) to be considered owner(s) is:
PLEASE PRINT (show additional owners on attached sheet)

Name: LISA TUCKER
 Address: 109 E EUM CIR
 City/State/Zip Code: GILBERT AZ 85234
 Telephone Number (include area code): 480.632.2664

- 4. The name of the claim: ARIZONA GOLD
- 5. The date of location is: 12/5/05
- 6. The claim is 2640 feet long and 2640 feet wide. The distance from the location monument to each end of the claim is 2640 feet in a WEST direction and 2640 feet in a SOUTH direction.
- 7. The SW corner of the claim is Ø

from a survey monument or permanent natural object described as SECTION MARKER

- 8. The general course of the claim is from the NORTH to the SOUTH
- 9. The location of the claim is in Section(s) 22, Township(s) 13 N, Quarter Section(s) SW, Range(s) 1W, Gila and Salt River Meridian, YAVAPAI County, State of Arizona.
- 10. Is the claim filed under Public Law 359? yes no
- 11. Monument types are 2x2 WOOD POST

Date 12/5/05 Signature Lisa Tucker Locator Agent Only

AMC 370040

MAP OF MINING CLAIM LOCATION

- The name of the claim is ARIZONA GOLD
- The SW corner of the claim is 0 feet in a 0 direction to a survey monument or permanent object as described as SECTION MARKER
- The type of location monument is 2X2 WOOD POST
- The bearing and distance between the corners of the claim are beginning at the SW corner of the claim, 2640 feet in a NORTH direction to the NW corner, then 2640 feet in a EAST direction to the NE corner, then 2640 feet in a SOUTH direction to the SE corner, then 2640 feet in a WEST direction to the point of beginning.
- Please indicate the distance and bearings between claim corners and a recognized survey monument or landmark. Indicate the distance from the location monument to each end of the claim.

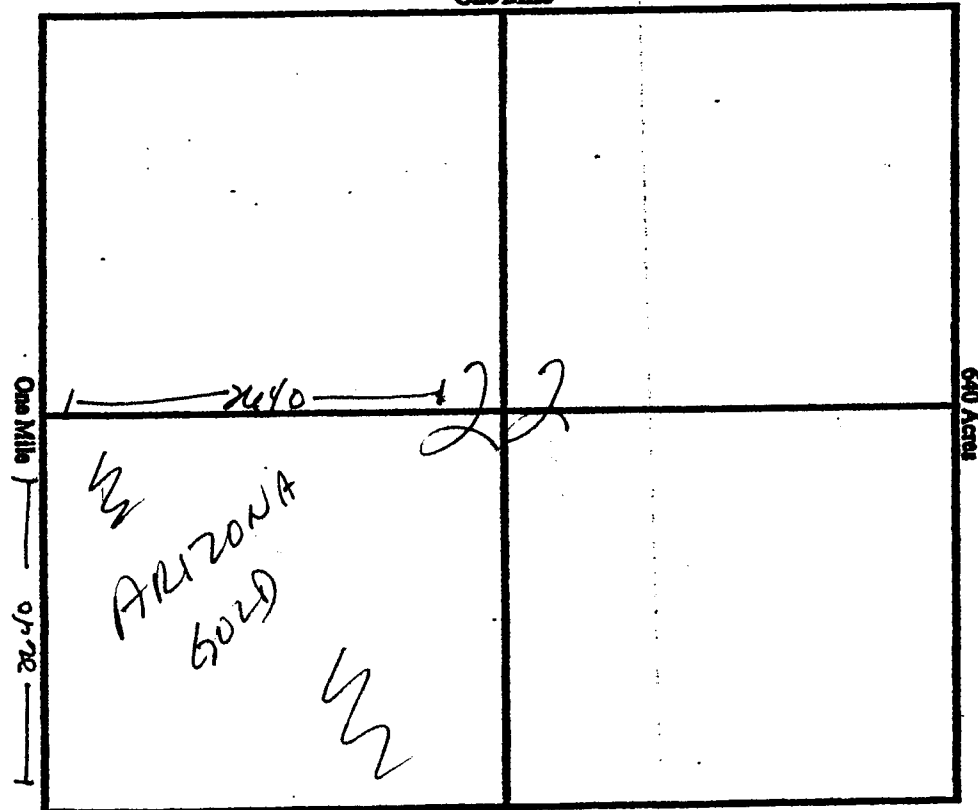
MAP

One Inch = One Thousand Feet

North Arrow



One Mile



Section 22, Quarter Section SW, Range 1W
 Township 13N, G&SR Meridian, TAVAPALE County, Arizona.

Date 12/5/05 Signature Lise Tucker

CLAIM NAME ARIZONA GOLD

Additional Owners:

Name:

Address:

City/State/Zip Code:

Telephone Number (area code):

JACK TUCKER

109 E ELM CIR

GILBERT, AZ 85234

480. 632. 2664

Name:

Address:

City/State/Zip Code:

Telephone Number (area code):

MIKE TUCKER

7082 SWAN HILL DR.

WEST JORDAN, UT 84088

801. 282. 0319

Name:

Address:

City/State/Zip Code:

Telephone Number (area code):

STEVE McANISTER

8187 S. 3200 WEST

W. JORDAN, UTAH 84088

801. 255. 4129

Name:

Address:

City/State/Zip Code:

Telephone Number (area code):

PENNY CREPEZZI

2012 TEAKWOOD RD.

TOMS RIVER, NJ 08753

732. 506. 6785

Name:

Address:

City/State/Zip Code:

Telephone Number (area code):

ANTHONY CREPEZZI

2012 TEAKWOOD RD.

TOMS RIVER, NJ 08753

732. 506. 6785

Name:

Address:

City/State/Zip Code:

Telephone Number (area code):

ADAM BROWN

4701 TWIN OAKS CT

MONMOUTH JUNCTION, NJ 08852

732. 940. 8764

Name:

Address:

City/State/Zip Code:

Telephone Number (area code):

JASON BROWN

4701 TWIN OAKS CT.

MONMOUTH JUNCTION, NJ 08852

732. 940. 8764

AMP 370040

County Recordation Information:

NOTICE OF MINING CLAIM LOCATION

RECEIVED
L.M. AZ STATE OFFICE
2006 FEB 21 A 11:19
PHOENIX, AZ

- 1. TYPE OF NOTICE: Location Amendment Relocation
- 2. TYPE OF CLAIM OR SITE: Placer Lode Millsite Tunnel site
- 3. The name, address and telephone number of the name(s) to be considered owner(s) is/are
PLEASE PRINT (show additional owners on attached sheet)

Name: LISA TUCKER
 Address: 109 E EUM CIR
 City/State/Zip Code: GILBERT AZ 85234
 Telephone Number (include area code): 480:632-2664

- 4. The name of the claim: AU FIND
- 5. The date of location is: 12/5/05
- 6. The claim is 2640 feet long and 2640 feet wide. The distance from the location monument to each end of the claim is 2640 feet in a EAST direction and 2640 feet in a SOUTH direction.

7. The SE corner of the claim is Ø
 from a survey monument or permanent natural object described as SECTION MARKER

- 8. The general course of the claim is from the NORTH to the SOUTH
- 9. The location of the claim is in Section(s) 22, Township(s) 13N, Quarter Section(s) SE
YAVAPAI County, State of Arizona. 1W, Gila and Salt River Meridian.

- 10. Is the claim filed under Public Law 359? yes no
- 11. Monument types are 2x2 wood Post

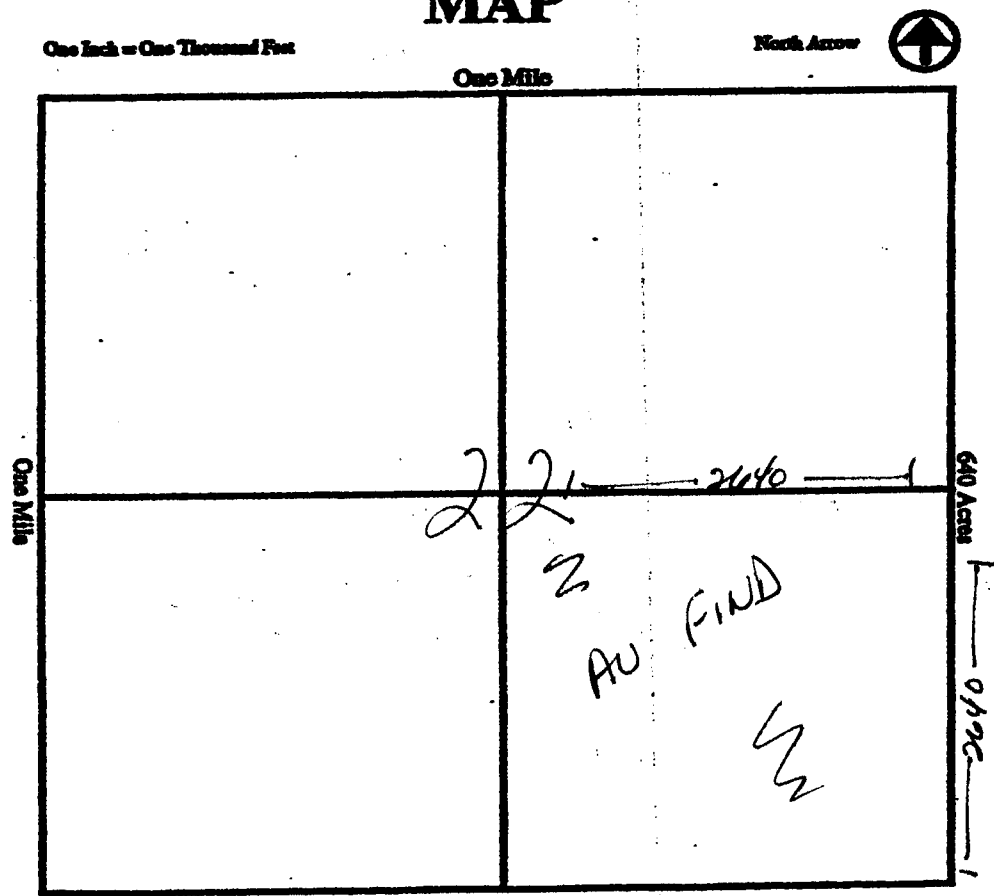
Date 12/5/05 Signature Lisa Tucker Locator Agent Only

AMC 370041

MAP OF MINING CLAIM LOCATION

- The name of the claim AU FIND
- The SE corner of the claim is 0 feet in a 0 direction to a survey monument or permanent object as described as SECTION MARKER
- The type of location monument is 2X2 WOOD POST
- The bearing and distance between the corners of the claim are beginning at the SE corner of the claim, 2640 feet in a WEST direction to the SW corner, then 2640 feet in a NORTH direction to the NW corner, then 2640 feet in a EAST direction to the NE corner, then 2640 feet in a SOUTH direction to the point of beginning.
- Please indicate the distance and bearings between claim corners and a recognized survey monument or landmark. Indicate the distance from the location monument to each end of the claim.

MAP



Section 22 Quarter Section SE Range 1W
 Township 13N G&SR Meridian, YAVAPAI County, Arizona.

Date 12/5/05 Signature Lisa Tucker

CLAIM NAME AU FIND

Additional Owners:

Name:

Address:

City/State/Zip Code:

Telephone Number (area code):

JACK TUCKER
109 E ELM CIR
GILBERT, AZ 85234
480. 632. 2664

Name:

Address:

City/State/Zip Code:

Telephone Number (area code):

MIKE TUCKER
7082 SWAN HILL DR.
WEST JORDAN, UT 84088
801. 282. 0319

RECEIVED
ILL. AZ STATE OFFICE
2006 FEB 21 A 11:18
PHOENIX

Name:

Address:

City/State/Zip Code:

Telephone Number (area code):

STEVE McANISTER
8187 S. 3200 WEST
W. JORDAN, UTAH 84088
801. 255. 4129

Name:

Address:

City/State/Zip Code:

Telephone Number (area code):

PENNY CREPEZZI
2012 TEAKWOOD RD.
TOMS RIVER, NJ 08753
732. 506. 6785

Name:

Address:

City/State/Zip Code:

Telephone Number (area code):

ANTHONY CREPEZZI
2012 TEAKWOOD RD.
TOMS RIVER, NJ 08753
732. 506. 6785

Name:

Address:

City/State/Zip Code:

Telephone Number (area code):

ADAM BROWN
4701 TWIN OAKS CT
MONMOUTH JUNCTION, NJ 08852
732. 940. 8764

Name:

Address:

City/State/Zip Code:

Telephone Number (area code):

JASON BROWN
4701 TWIN OAKS CT.
MONMOUTH JUNCTION, NJ 08852
732. 940. 8764

AMC 370041

County Recordation Information:

NOTICE OF MINING CLAIM LOCATION

RECEIVED
B.L.M. AZ STATE OFFICE

2006 FEB 21 A 11: 18

PHOENIX, AZ

- 1. TYPE OF NOTICE: Location Amendment Relocation
- 2. TYPE OF CLAIM OR SITE: Placer Lode Millsite Tunnel site
- 3. The name, address and telephone number of the name(s) to be considered owner(s) is: **PLEASE PRINT** (show additional owners on attached sheet)

Name: LISA TUCKER
 Address: 109 E ELM CIR
 City/State/Zip Code: GILBERT AZ 85234
 Telephone Number (include area code): 480-632-2664

4. The name of the claim: BLITZ GOLD
 5. The date of location is: ~~12-05~~ 12-05-05

6. The claim is 2640 feet long and 2640 feet wide. The distance from the location monument to each end of the claim is 2640 feet in a SOUTH direction and 2640 feet in a EAST direction.

7. The SE corner of the claim is Ø from a survey monument or permanent natural object described as SECTION MARKER

8. The general course of the claim is from the NORTH to the SOUTH

9. The location of the claim is in Section(s) 34, Township(s) 14N, Range(s) 19W, Quarter Section(s) SE, River Meridian, MOHAVE County, State of Arizona.

10. Is the claim filed under Public Law 359? yes no

11. Monument types are 2x2 wood post

Date _____ Signature Lisa Tucker Locator Agent Only

AMC 310042

MAP OF SURVING

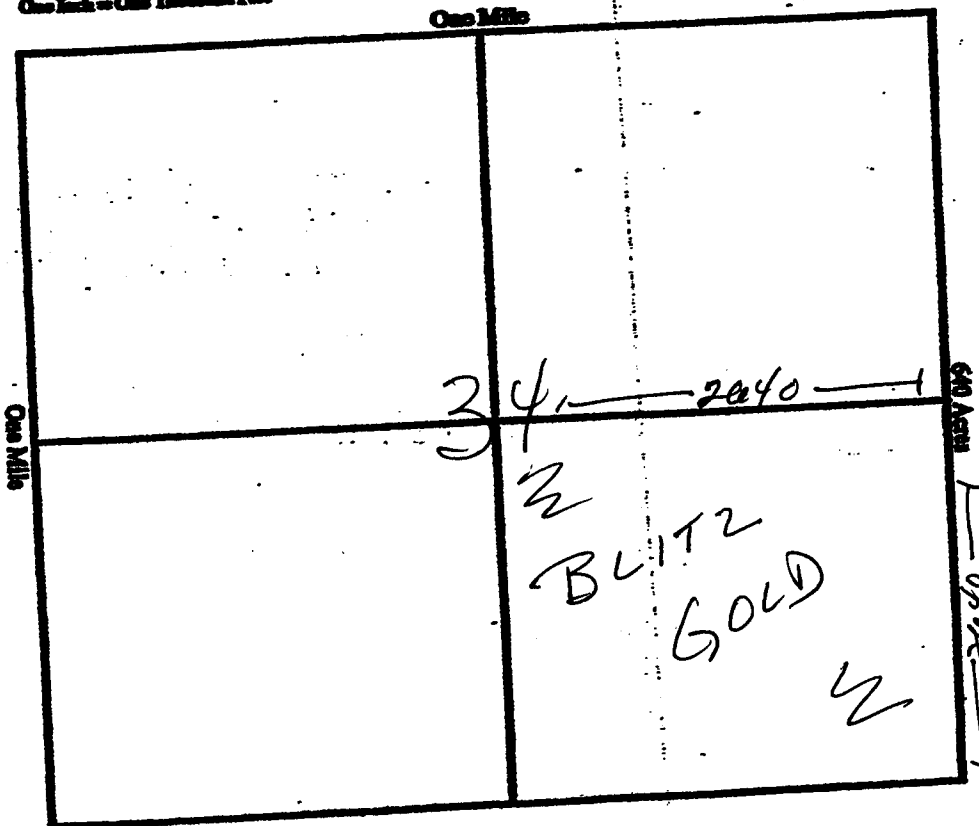
- The name of the claim is BLITZ GOLD
- The SE corner of the claim is 0 feet in a 0 direction to a survey monument or permanent object as described as SECTION MARKER
- The type of location monument is 2x2 Wood Post
- The bearing and distance between the corners of the claim are beginning at the SE corner of the claim, 2640 feet in a _____ direction to the _____ corner, then 2640 feet in a _____ direction to the _____ corner, then 2640 feet in a _____ direction to the _____ corner, then 2640 feet in a _____ direction to the point of beginning.
- Please indicate the distance and bearings between claim corners and a recognized survey monument or landmark. Indicate the distance from the location monument to each end of the claim.

MAP

One Inch = One Thousand Feet

One Mile

North Arrow



Section 34 Quarter Section SE Range 19W
 Township 14N G&SR Meridian MOHAVE County, Arizona.

Date _____ Signature [Handwritten Signature]

RECEIVED
B.L.M. AZ STATE OFFICE

CLAIM NAME

2006 FEB 21 A 11:19

BLITZ GOLD

Additional Owners:

Name:

PHOENIX, AZ

Address:

JACK TUCKER

City/State/Zip Code:

109 E ELM CIR

GILBERT, AZ 85234

Telephone Number (area code):

480. 632. 2664

Name:

MIKE TUCKER

Address:

7082 SWAN HILL DR.

City/State/Zip Code:

WEST JORDAN, UT 84088

Telephone Number (area code):

801. 282. 0319

Name:

STEVE McAMISTER

Address:

8187 S. 3200 WEST

City/State/Zip Code:

W. JORDAN, UTAH 84088

Telephone Number (area code):

801. 255. 4129

Name:

PENNY CREPEZZI

Address:

2012 TEAKWOOD RD.

City/State/Zip Code:

TOMS RIVER, NJ 08753

Telephone Number (area code):

732. 506. 6785

Name:

ANTHONY CREPEZZI

Address:

2012 TEAKWOOD RD.

City/State/Zip Code:

TOMS RIVER, NJ 08753

Telephone Number (area code):

732. 506. 6785

Name:

ADAM BROWN

Address:

4701 TWIN OAKS CT

City/State/Zip Code:

MONMOUTH JUNCTION, NJ 08852

Telephone Number (area code):

732. 940. 8764

Name:

JASON BROWN

Address:

4701 TWIN OAKS CT.

City/State/Zip Code:

MONMOUTH JUNCTION, NJ 08852

Telephone Number (area code):

732. 940. 8764

AMC 310042

County Recordation Information:

NOTICE OF MINING CLAIM LOCATION

RECEIVED
B.L.M. AZ STATE OFFICE
2006 FEB 21 A 11:19
PHOENIX, AZ

- 1. TYPE OF NOTICE: Location Amendment Relocation
- 2. TYPE OF CLAIM OR SITE: Placer Lode Millsite Tunnelsite
- 3. The name, address and telephone number of the name(s) to be considered owner(s) is:
PLEASE PRINT (show additional owners on attached sheet)

Name: LISA TUCKER
 Address: 109 E EUM CIR
 City/State/Zip Code: GILBERT AZ 85234
 Telephone Number (include area code): 480-632-2664

4. The name of the claim: GEMSTONE

5. The date of location is: 12/2/05

6. The claim is 2640 feet long and 2640 feet wide. The distance from the location monument to each end of the claim is 2640 feet in a NORTH direction and 2640 feet in a WEST direction.

7. The NW corner of the claim is Ø

from a survey monument or permanent natural object described as SECTION MARKER

8. The general course of the claim is from the NORTH to the SOUTH

9. The location of the claim is in Section(s) 3, Quarter Section(s) NW, Township(s) 6N, Range(s) 6W, Gila and Salt River Meridian, MARICOPA County, State of Arizona.

10. Is the claim filed under Public Law 359? yes no

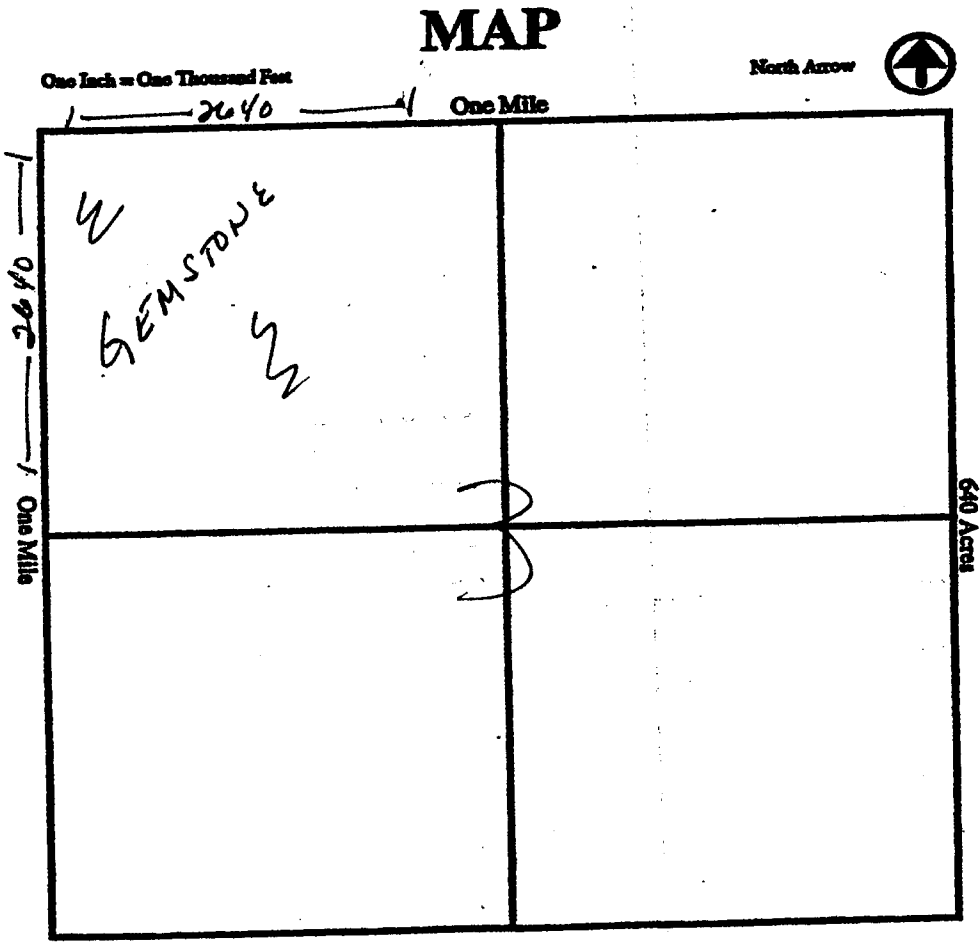
11. Monument types are 2x2 wood post

Date 12/2/05 Signature Lisa Tucker Locator Agent Only

AMC 370043

MAP OF MINING CLAIM LOCATION

- The name of the claim is GEMSTONE
- The NW corner of the claim is 0 feet in a 0 direction to a survey monument or permanent object as described as SECTION MARKER
- The type of location monument is 2x2 WOOD POST
- The bearing and distance between the corners of the claim are beginning at the NW corner of the claim, 2640 feet in a EAST direction to the NE corner, then 2640 feet in a SOUTH direction to the SE corner, then 2640 feet in a WEST direction to the SW corner, then 2640 feet in a NORTH direction to the point of beginning.
- Please indicate the distance and bearings between claim corners and a recognized survey monument or landmark. Indicate the distance from the location monument to each end of the claim.



Section 3 Quarter Section NW Range 6W
 Township 6N G&SR Meridian, MARICOPA County, Arizona.

Date 12/2/05 Signature Lisa Tucker

RECEIVED
D.L.M. AZ STATE OFFICE

CLAIM NAME GEMSTONE FEB-21 A 11:19

Additional Owners:

Name:

Address:

City/State/Zip Code:

Telephone Number (area code):

PHOENIX, AZ
JACK TUCKER
109 E ELM CIR
GILBERT, AZ 85234
480. 632. 2664

Name:

Address:

City/State/Zip Code:

Telephone Number (area code):

MIKE TUCKER
7082 SWAN HILL DR.
WEST JORDAN, UT 84088
801. 282. 0319

Name:

Address:

City/State/Zip Code:

Telephone Number (area code):

STEVE McANISTER
8187 S. 3200 WEST
W. JORDAN, UTAH 84088
801. 255. 4129

Name:

Address:

City/State/Zip Code:

Telephone Number (area code):

PENNY CREPEZZI
2012 TEAKWOOD RD.
TOMS RIVER, NJ 08753
732. 506. 6785

Name:

Address:

City/State/Zip Code:

Telephone Number (area code):

ANTHONY CREPEZZI
2012 TEAKWOOD RD.
TOMS RIVER, NJ 08753
732. 506. 6785

Name:

Address:

City/State/Zip Code:

Telephone Number (area code):

ADAM BROWN
4701 TWIN OAKS CT
MONMOUTH JUNCTION, NJ 08852
732. 940. 8764

Name:

Address:

City/State/Zip Code:

Telephone Number (area code):

JASON BROWN
4701 TWIN OAKS CT.
MONMOUTH JUNCTION, NJ 08852
732. 940. 8764

AMC 370043

County Recordation Information:

NOTICE OF MINING CLAIM LOCATION

- 1. TYPE OF NOTICE: Location Amendment Relocation
- 2. TYPE OF CLAIM OR SITE: Placer Lode Millsite Tunnelsite
- 3. The name, address and telephone number of the name(s) to be considered owner(s) **PLEASE PRINT** (show additional owners on attached sheet)

RECEIVED
 B.L.M. AZ STATE OFFICE
 2006 FEB 21 A 11: 19
 PHOENIX AZ

Name: LISA TUCKER
 Address: 109 E EUM CIR
 City/State/Zip Code: GILBERT AZ 85234
 Telephone Number (include area code): 480-632-2664

4. The name of the claim: GOLDEN HILLS

5. The date of location is: 12/5/05

6. The claim is 2640 feet long and 2640 feet wide. The distance from the location monument to each end of the claim is 2640 feet in a NORTH direction and 2640 feet in a EAST direction.

7. The NE corner of the claim is 0

from a survey monument or permanent natural object described as SECTION MARKER

8. The general course of the claim is from the NORTH to the SOUTH

9. The location of the claim is in Section(s) 22, Township(s) 13N, Range(s) 1W, Quarter Section(s) NE
 River Meridian, YAVAPAI County, State of Arizona, Gila and Salt

10. Is the claim filed under Public Law 359? yes no

11. Monument types are 2x2 wood post

Date 12/5/05 Signature Lisa Tucker Locator Agent Only

AMC 310044

- The name of the claim GOLDEN HILL
- The NE corner of the claim is 0 feet in a 0 direction to a survey monument or permanent object as described as SECTION MARKER
- The type of location monument is 2X2 WOOD POST
- The bearing and distance between the corners of the claim are beginning at the NE corner of the claim, 2640 feet in a SOUTH direction to the SE corner, then 2640 feet in a WEST direction to the SW corner, then 2640 feet in a WEST direction to the NW corner, then 2640 feet in a EAST direction to the point of beginning.
- Please indicate the distance and bearings between claim corners and a recognized survey monument or landmark. Indicate the distance from the location monument to each end of the claim.

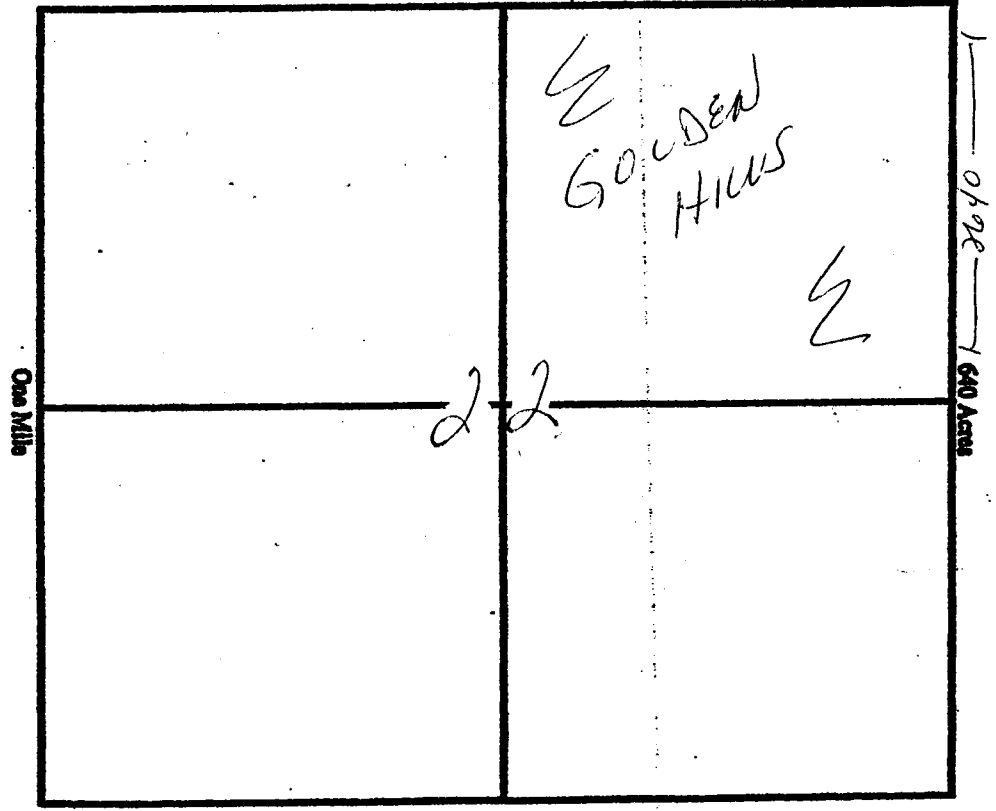
MAP

One Inch = One Thousand Feet

North Arrow



One Mile 2640



Section 22 Quarter Section NE Range 1W
 Township 13N G&SR Meridian YAVAPAI County, Arizona.

Date 12/5/05 Signature [Handwritten Signature]

RECEIVED
D.L.M. AZ STATE OFFICE

2006 FEB 21 A 11:19

PHOENIX, AZ

CLAIM NAME GOLDEN HILLS

Additional Owners:

Name: JACK TUCKER
Address: 109 E ELM CIR
City/State/Zip Code: GILBERT, AZ 85234
Telephone Number (area code): 480. 632. 2664

Name: MIKE TUCKER
Address: 7082 SWAN HILL DR.
City/State/Zip Code: WEST JORDAN, UT 84088
Telephone Number (area code): 801. 282. 0319

Name: STEVE McAWISTER
Address: 8187 S. 3200 WEST
City/State/Zip Code: W. JORDAN, UTAH 84088
Telephone Number (area code): 801. 255. 4129

Name: PENNY CREPEZZI
Address: 2012 TEAKWOOD RD.
City/State/Zip Code: TOMS RIVER, NJ 08753
Telephone Number (area code): 732. 506. 6785

Name: ANTHONY CREPEZZI
Address: 2012 TEAKWOOD RD.
City/State/Zip Code: TOMS RIVER, NJ 08753
Telephone Number (area code): 732. 506. 6785

Name: ADAM BROWN
Address: 4701 TWIN OAKS CT
City/State/Zip Code: MONMOUTH JUNCTION, NJ 08852
Telephone Number (area code): 732. 940. 8764

Name: JASON BROWN
Address: 4701 TWIN OAKS CT.
City/State/Zip Code: MONMOUTH JUNCTION, NJ 08852
Telephone Number (area code): 732. 940. 8764

AMC370044

County Recordation Information:

NOTICE OF MINING CLAIM LOCATION

2006 FEB 21 A 11: 20

RECEIVED
S.L.M. AZ STATE OFFICE

PHOENIX, AZ

- 1. TYPE OF NOTICE: Location Amendment Relocation
- 2. TYPE OF CLAIM OR SITE: Placer Lode Millsite Tunnelsite
- 3. The name, address and telephone number of the name(s) to be considered owner(s) is:
PLEASE PRINT (show additional owners on attached sheet)

Name: LISA TUCKER
 Address: 109 E ELM CIR
 City/State/Zip Code: GILBERT AZ 85234
 Telephone Number (include area code): 480-632-2664

4. The name of the claim: HIDDEN MINES
 5. The date of location is: 5-12-5-05

6. The claim is 2640 feet long and 2640 feet wide. The distance from the location monument to each end of the claim is 2640 feet in a EAST direction and 2640 feet in a NORTH direction and

7. The NE corner of the claim is Ø from a survey monument or permanent natural object described as SECTION MARKER

8. The general course of the claim is from the NORTH to the SOUTH

9. The location of the claim is in Section(s) 30, Township(s) 14N, Range(s) 18W, Quarter Section(s) NE, River Meridian, MOHAVE County, State of Arizona, Gila and Salt

10. Is the claim filed under Public Law 359? yes no

11. Monument types are 2x2 wood post

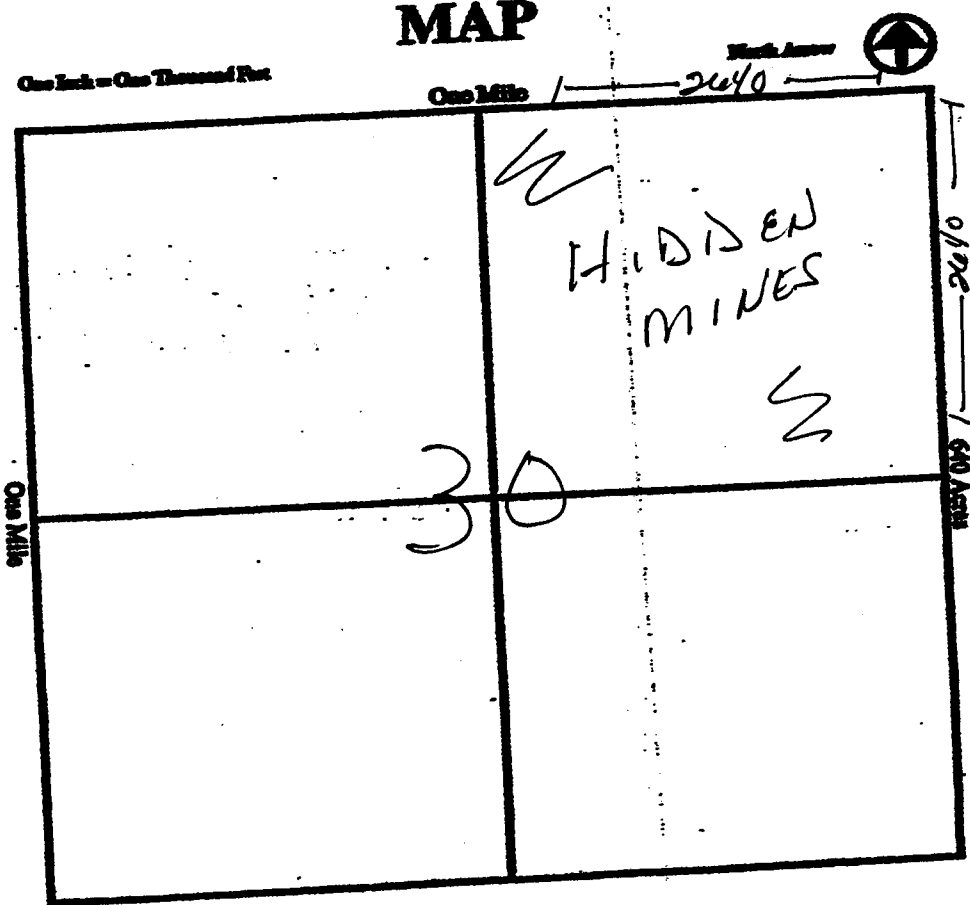
Date _____ Signature Lisa Tucker Locator Agent Only

AMC 370045

MAP OF MINING CLAIM

- The name of the claim is HIDDEN MINES
- The NE corner of the claim is 0 feet in a 0 direction to a survey monument or permanent object as described as SECTION MARKER
- The type of location monument is 2x2 WOOD POST
- The bearing and distance between the corners of the claim are beginning at the corner of the claim, 2640 feet in a SOUTH direction to the NE corner, then 2640 feet in a WEST direction to the SE corner, then 2640 feet in a NORTH direction to the NW corner, then 2640 feet in a EAST direction to the point of beginning.
- Please indicate the distance and bearings between claim corners and a recognized survey monument or landmark. Indicate the distance from the location monument to each end of the claim.

MAP



Section 30 Quarter Section NE Range 18W
 Township 14N G&SR Meridian MOHAVE County, Arizona.
 Date _____ Signature [Handwritten Signature]

CLAIM NAME HIDDEN MINES

Additional Owners:

Name: JACK TUCKER
Address: 109 E ELM CIR
City/State/Zip Code: GILBERT, AZ 85234
Telephone Number (area code): 480. 632. 2664

PHOENIX, AZ

2006 FEB 21 A 11 20

RECEIVED
B.L.M. AZ STATE OFFICE

Name: MIKE TUCKER
Address: 7082 SWAN HILL DR.
City/State/Zip Code: WEST JORDAN, UT 84088
Telephone Number (area code): 801. 282. 0319

Name: STEVE McAMISTER
Address: 8187 S. 3200 WEST
City/State/Zip Code: W. JORDAN, UTAH 84088
Telephone Number (area code): 801. 255. 4129

Name: PENNY CREPEZZI
Address: 2012 TEAKWOOD RD.
City/State/Zip Code: TOMS RIVER, NJ 08753
Telephone Number (area code): 732. 506. 6785

Name: ANTHONY CREPEZZI
Address: 2012 TEAKWOOD RD.
City/State/Zip Code: TOMS RIVER, NJ 08753
Telephone Number (area code): 732. 506. 6785

Name: ADAM BROWN
Address: 4701 TWIN OAKS CT
City/State/Zip Code: MONMOUTH JUNCTION, NJ 08852
Telephone Number (area code): 732. 940. 8764

Name: JASON BROWN
Address: 4701 TWIN OAKS CT.
City/State/Zip Code: MONMOUTH JUNCTION, NJ 08852
Telephone Number (area code): 732. 940. 8764

AMC 310045

LOCATION NOTICE FOR PLACER MINING CLAIM

Amendment BLM Serial # AMC 370046

NOTICE IS HEREBY GIVEN that the RANGER RUN
_____ placer mining claim has been located by
WILLIAM WIELGUS whose current mailing
address is Box 257
WICKENBURG, AZ, 85358

RECEIVED
BLM AZ STATE OFFICE
2016 MAY -9 P 3:01
PHOENIX, ARIZONA
BLM
Date
Stamp

The general course of this claim is FLAT TO ROLLING and it is situated in MARICOPA
County, Arizona. This claim is 1320 feet in length and 660 feet in width.

_____ Total Claim Acreage. This claim runs from the location monument on which this location notice is
posted at the _____ corner of the claim approximately 1320 feet in a E direction to the
_____ end line and 660 feet in a 660 S direction to the _____ end line. This claim is
marked by four monuments, one at each corner of the claim.

The location monument on which this notice is posted is situated within Section 27, Township
6 N, Range 6 W, Gila Salt River Base and Meridian, Arizona. This claim encompasses
portions of the following legal subdivision(s) if located by legal subdivision or the following quarter section(s),
section(s), Township(s) and Range(s) _____
_____, Gila Salt River Base and Meridian, Arizona.

The locality of this claim with reference to some natural object or permanent monument and additional information
(if any) concerning its locality are as follows: _____

_____ The above information is shown on the attached map.

DATED AND POSTED on the ground this 5TH day of MAY, 2016

LOCATOR(s) AGENT

Print Name(s) WILLIAM WIELGUS

Signature(s) [Signature]

Form MCF102
Revised July 2014

ENTERED
MAY 11 2016
BY: RE

This form is available from the Arizona Geological Survey and may be reproduced.
This doc completes the amendment of AMC 370046 along w/
the map filed 2-11-16. This amended location notice provided
the amended location notice ~~some~~ but the maps provided
the best info. RE 5-11-16

AMC 370046

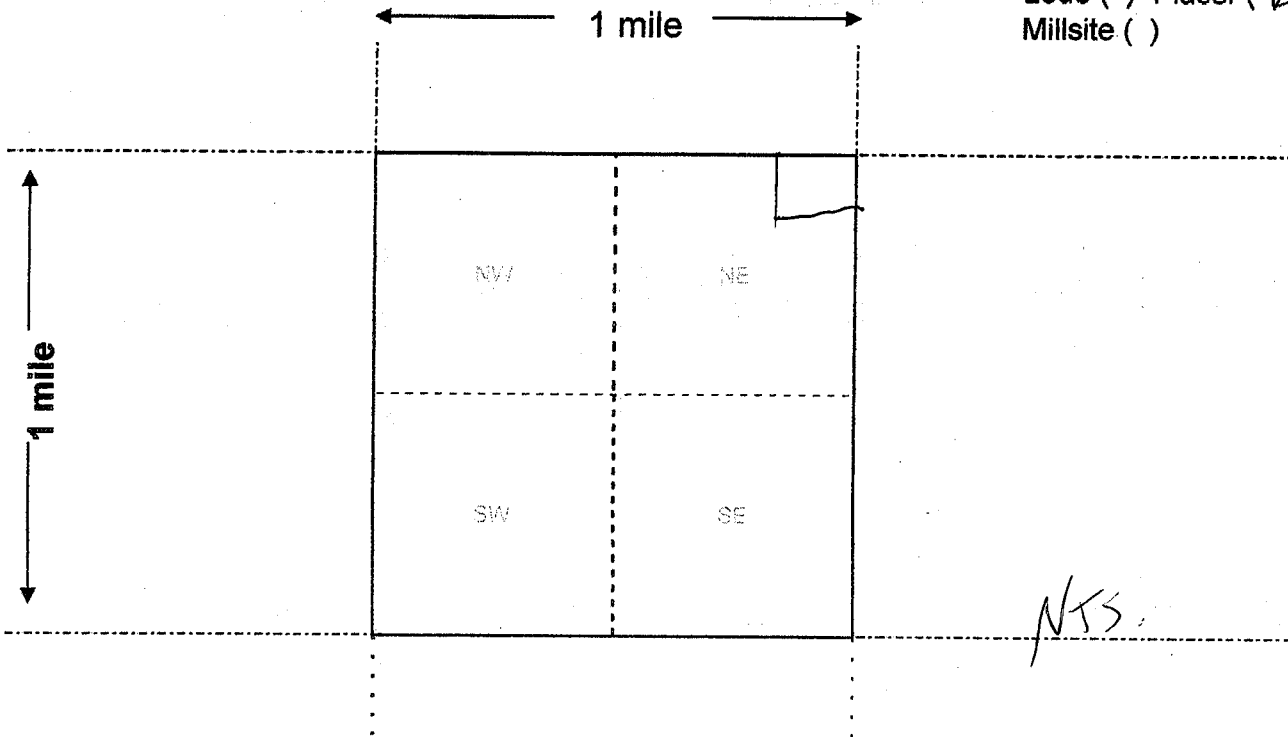
RECEIVED
BLM AZ STATE OFFICE

2016 MAY -9 P 3:01

PHOENIX, ARIZONA

MINING CLAIM MAP

Lode () Placer ()
Millsite ()



Scale: 1" = 2000 feet




1. The above map depicts the PANZER RUN mining claim, which is located in Section (s) 21, Township 6N, Range 6W, Gila and Salt River Base and Meridian, MARICOPA County, Arizona. Total claim acreage is 20
2. The type of corner and location monuments used are as follows: 2" CONCRETE POSTS

3. The bearings and distances in degrees and feet between claim corners and to a public land survey monument are as depicted on the map.
4. If the claim is a placer or millsite claim with exterior limits conforming to legal subdivisions of the public survey, provide a legal description of the claim _____

Form MCF100a
Revised July 2014

This form is available from the Arizona Geology Survey and may be reproduced.

AMENDMENT: 374046



NTS
2/9/16
WILLIAM GUTER

County Recordation Information:

NOTICE OF MINING CLAIM LOCATION

RECEIVED
D.L.M. AZ STATE OFFICE
2006 FEB 21 A 11:20
PHOENIX, AZ

- 1. TYPE OF NOTICE: Location Amendment Relocation
- 2. TYPE OF CLAIM OR SITE: Placer Lode Millsite Tunnel site
- 3. The name, address and telephone number of the name(s) to be considered owner(s) is: **PLEASE PRINT** (show additional owners on attached sheet)

Name: LISA TUCKER
 Address: 109 E EUM CIR
 City/State/Zip Code: GILBERT AZ 85234
 Telephone Number (include area code): 480.632.2664

4. The name of the claim: RANGER RUN

5. The date of location is: 12/2/05

6. The claim is 2640 feet long and 2640 feet wide. The distance from the location monument to each end of the claim is 2640 feet in a SOUTH direction and 2640 feet in a WEST direction.

7. The SW corner of the claim is Ø

from a survey monument or permanent natural object described as SECTION MARKER

8. The general course of the claim is from the NORTH to the SOUTH

9. The location of the claim is in Section(s) 27, Quarter Section(s) SW, Township(s) 6N, Range(s) 6W, Gila and Salt River Meridian, MARICOPA County, State of Arizona.

10. Is the claim filed under Public Law 359? yes no

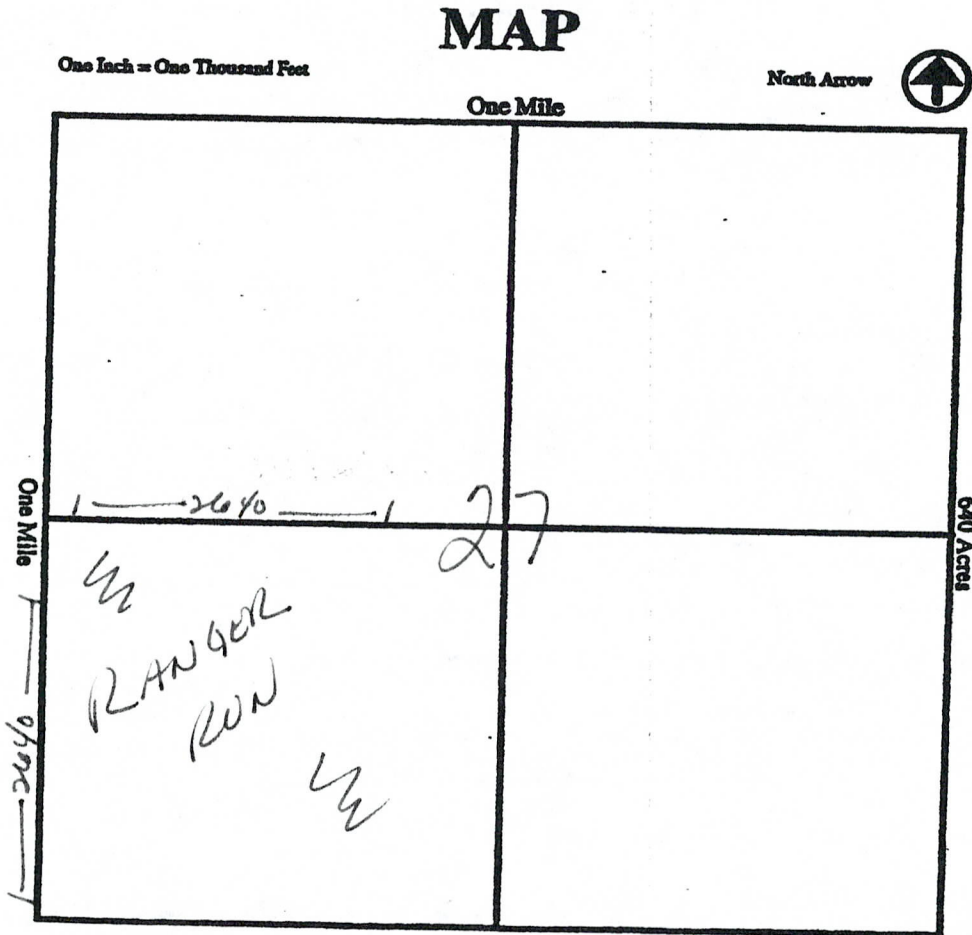
11. Monument types are 2x2 wood Post

Date 12/2/05 Signature Lisa Tucker Locator Agent Only

AMC 370046

MAP OF MINING CLAIM LOCATION

1. The name of the claim is RANGER RUN
2. The SW corner of the claim is 0 feet in a 0 direction to a survey monument or permanent object as described as SECTION MARKER
3. The type of location monument is 2x2 WOOD POST
4. The bearing and distance between the corners of the claim are beginning at the SW corner of the claim, 2640 feet in a NORTH direction to the NW corner, then 2640 feet in a EAST direction to the NE corner, then 2640 feet in a SOUTH direction to the SE corner, then 2640 feet in a WEST direction to the point of beginning.
5. Please indicate the distance and bearings between claim corners and a recognized survey monument or landmark. Indicate the distance from the location monument to each end of the claim.



Section 27, Quarter Section SW, Range 6W,
 Township 6N, G&SR Meridian, MARICOPA County, Arizona.

Date 12/2/05 Signature Lesli Tucker

RECEIVED
B.L.M. AZ STATE OFFICE

2006 FEB 21 A 11: 20

PHOENIX, AZ

CLAIM NAME RANGER RUN

Additional Owners:

Name:

Address:

City/State/Zip Code:

Telephone Number (area code):

JACK TUCKER
109 E ELM CIR
GILBERT, AZ 85234
480. 632. 2664

Name:

Address:

City/State/Zip Code:

Telephone Number (area code):

MIKE TUCKER
7082 SWAN HILL DR.
WEST JORDAN, UT 84088
801. 282. 0319

Name:

Address:

City/State/Zip Code:

Telephone Number (area code):

STEVE McANISTER
8187 S. 3200 WEST
W. JORDAN, UTAH 84088
801. 255. 4129

Name:

Address:

City/State/Zip Code:

Telephone Number (area code):

PENNY CREPEZZI
2012 TEAKWOOD RD.
TOMS RIVER, NJ 08753
732. 506. 6785

Name:

Address:

City/State/Zip Code:

Telephone Number (area code):

ANTHONY CREPEZZI
2012 TEAKWOOD RD.
TOMS RIVER, NJ 08753
732. 506. 6785

Name:

Address:

City/State/Zip Code:

Telephone Number (area code):

ADAM BROWN
4701 TWIN OAKS CT
MONMOUTH JUNCTION, NJ 08852
732. 940. 8764

Name:

Address:

City/State/Zip Code:

Telephone Number (area code):

JASON BROWN
4701 TWIN OAKS CT.
MONMOUTH JUNCTION, NJ 08852
732. 940. 8764

AMC 370044

County Recordation Information:

NOTICE OF MINING CLAIM LOCATION

PHOENIX AZ

2006 FEB 21 A 11: 21

RECEIVED B.L.M. AZ STATE OFFICE

- 1. TYPE OF NOTICE: Location Amendment Relocation
- 2. TYPE OF CLAIM OR SITE: Placer Lode Millsite Tunnelsite
- 3. The name, address and telephone number of the name(s) to be considered owner(s) is: PLEASE PRINT (show additional owners on attached sheet)

Name: LISA TUCKER
 Address: 109 E EUN CIR
 City/State/Zip Code: GILBERT AZ 85234
 Telephone Number (include area code): 480-632-2664

4. The name of the claim: RICH GOLD #3
 5. The date of location is: 12-05-05

6. The claim is 2640 feet long and 2640 feet wide. The distance from the location monument to each end of the claim is 2640 feet in a WEST direction and 2640 feet in a NORTH direction and

7. The NW corner of the claim is Ø from a survey monument or permanent natural object described as SECTION MARKER

8. The general course of the claim is from the NORTH to the SOUTH

9. The location of the claim is in Section(s) 11, Quarter Section(s) NW, Township(s) 13N, Range(s) 10W, Gila and Salt River Meridian, YAVAPAI County, State of Arizona.

10. Is the claim filed under Public Law 359? yes no

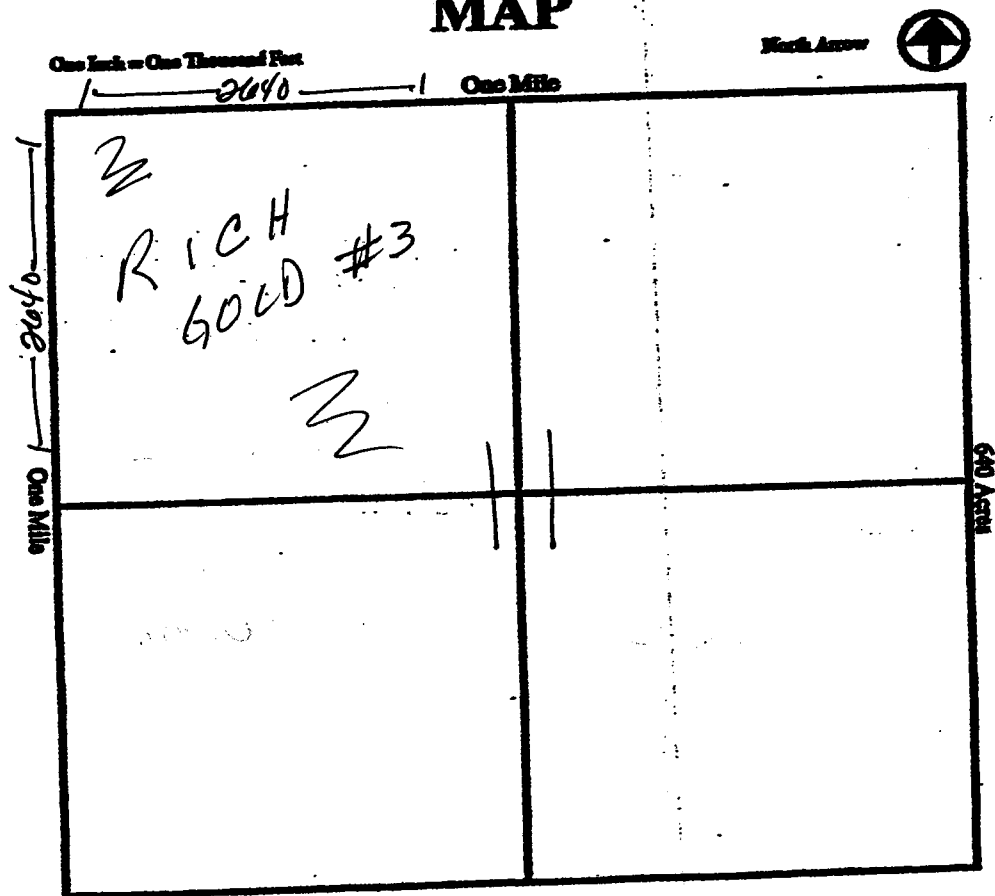
11. Monument types are 2x2 wood post

Date _____ Signature Lisa Tucker Locator Agent Only

AMC 370047

1. The name of the claim RICH GOLD #3
2. The NW corner of the claim is 0 feet in a 0 direction to a survey monument or permanent object as described as SECTION MARKER
3. The type of location monument is 2X2 WOOD POST
4. The bearing and distance between the corners of the claim are beginning at the NW corner of the claim, 2640 feet in a EAST direction to the NE corner, then 2640 feet in a SOUTH direction to the SE corner, then 2640 feet in a WEST direction to the SW corner, then 2640 feet in a NORTH direction to the point of beginning.
5. Please indicate the distance and bearings between claim corners and a recognized survey monument or landmark. Indicate the distance from the location monument to each end of the claim.

MAP



Section 11 Quarter Section NW Range 10W
 Township 13N G&SR Meridian, YAVAPAI County, Arizona.

Date _____ Signature [Handwritten Signature]

CLAIM NAME RICH GOLD #3

RECEIVED
B.L.M. AZ STATE OFFICE
2006 FEB 21 A 11: 21
PHOENIX, AZ

Additional Owners:

Name: JACK TUCKER
Address: 109 E ELM CIR
City/State/Zip Code: GILBERT, AZ 85234
Telephone Number (area code): 480. 632. 2664

Name: MIKE TUCKER
Address: 7082 SWAN HILL DR.
City/State/Zip Code: WEST JORDAN, UT 84088
Telephone Number (area code): 801. 282. 0319

Name: STEVE McAWISTER
Address: 8187 S. 3200 WEST
City/State/Zip Code: W. JORDAN, UTAH 84088
Telephone Number (area code): 801. 255. 4129

Name: PENNY CREPEZZI
Address: 2012 TEAKWOOD RD.
City/State/Zip Code: TOMS RIVER, NJ 08753
Telephone Number (area code): 732. 506. 6785

Name: ANTHONY CREPEZZI
Address: 2012 TEAKWOOD RD.
City/State/Zip Code: TOMS RIVER, NJ 08753
Telephone Number (area code): 732. 506. 6785

Name: ADAM BROWN
Address: 4701 TWIN OAKS CT
City/State/Zip Code: MONMOUTH JUNCTION, NJ 08852
Telephone Number (area code): 732. 940. 8764

Name: JASON BROWN
Address: 4701 TWIN OAKS CT.
City/State/Zip Code: MONMOUTH JUNCTION, NJ 08852
Telephone Number (area code): 732. 940. 8764

AMC 370047

County Recordation Information:

NOTICE OF MINING CLAIM LOCATION

PHOENIX, AZ

2006 FEB 21 A 11: 21

RECEIVED
BLM, AZ STATE OFFICE

1. TYPE OF NOTICE: Location Amendment Relocation

2. TYPE OF CLAIM OR SITE: Placer Lode Millsite Tunnel site

3. The name, address and telephone number of the name(s) to be considered owner(s) is: PLEASE PRINT (show additional owners on attached sheet)

Name: LISA TUCKER
Address: 109 E ELM CIR
City/State/Zip Code: GILBERT AZ 85234
Telephone Number (include area code): 480-632-2664

4. The name of the claim: RICH GOLD #4

5. The date of location is: 12-05-05

6. The claim is 2640 feet long and 2640 feet wide. The distance from the location monument to each end of the claim is 2640 feet in a SOUTH direction and 2640 feet in a WEST direction.

7. The SW corner of the claim is Ø from a survey monument or permanent natural object described as SECTION MARKER

8. The general course of the claim is from the NORTH to the SOUTH

9. The location of the claim is in Section(s) 11, Township(s) 13N, Range(s) 10W, Quarter Section(s) SW, River Meridian, YAVAPAI County, State of Arizona, Gila and Salt

10. Is the claim filed under Public Law 359? yes no

11. Monument types are 2x2 wood post

Date _____ Signature Lisa Tucker Locator Agent Only

AMC 370048

MAP OF MINING

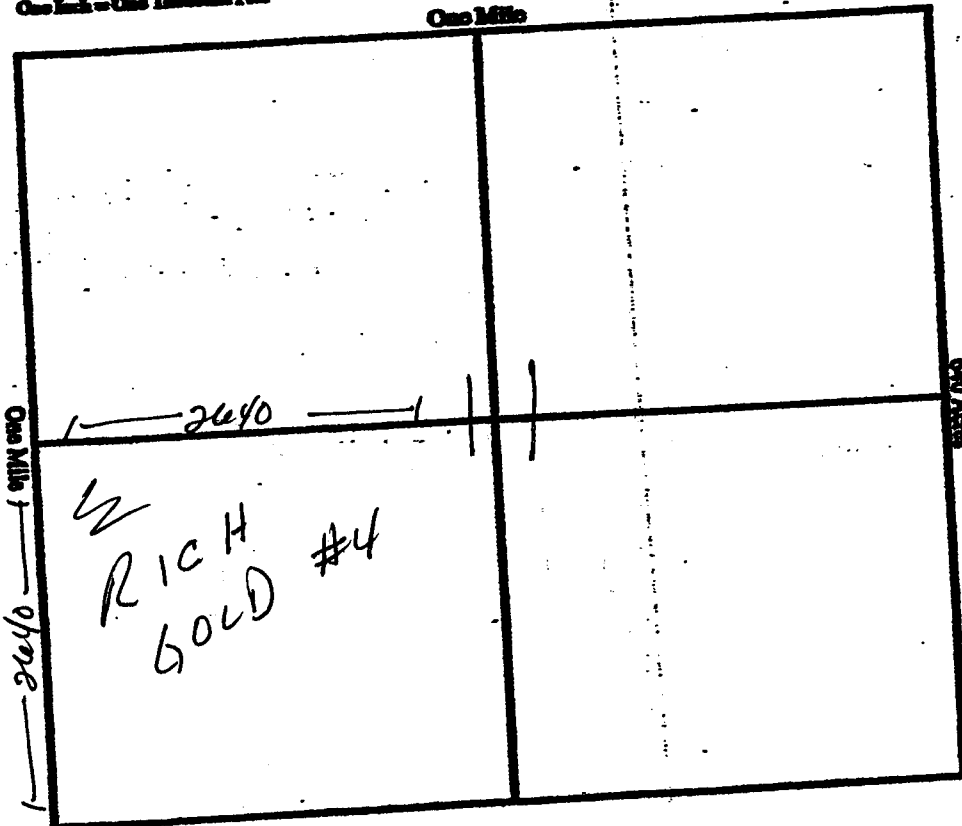
- The name of the claim RICH GOLD #4
- The SW corner of the claim is 0 feet in a 0 direction to a survey monument or permanent object as described as SECTION MARKER
- The type of location monument is 2x2 WOOD POST
- The bearing and distance between the corners of the claim are beginning at the corner of the claim, 2640 feet in a NORTH direction to the SW corner, then 2640 feet in a EAST direction to the NW corner, then 2640 feet in a SOUTH direction to the SE corner, then 2640 feet in a WEST direction to the point of beginning.
- Please indicate the distance and bearings between claim corners and a recognized survey monument or landmark. Indicate the distance from the location monument to each end of the claim.

MAP

One Inch = One Thousand Feet

One Mile

North Arrow



Section 11 Quarter Section SW Range 10W
 Township 13N G&SR Meridian, YAVAPAI County, Arizona.

Date _____ Signature Les Tucker

RECEIVED
D.L.M. AZ STATE OFFICE

2006 FEB 21 A 11:21

PHOENIX, AZ

CLAIM NAME RICH GOLD #4

Additional Owners:

Name: JACK TUCKER
Address: 109 E ELM CIR
City/State/Zip Code: GILBERT, AZ 85234
Telephone Number (area code): 480. 632. 2664

Name: MIKE TUCKER
Address: 7082 SWAN HILL DR.
City/State/Zip Code: WEST JORDAN, UT 84088
Telephone Number (area code): 801. 282. 0319

Name: STEVE McAWISTER
Address: 8187 S. 3200 WEST
City/State/Zip Code: W. JORDAN, UTAH 84088
Telephone Number (area code): 801. 255. 4129

Name: PENNY CREPEZZI
Address: 2012 TEAKWOOD RD.
City/State/Zip Code: TOMS RIVER, NJ 08753
Telephone Number (area code): 732. 506. 6785

Name: ANTHONY CREPEZZI
Address: 2012 TEAKWOOD RD.
City/State/Zip Code: TOMS RIVER, NJ 08753
Telephone Number (area code): 732. 506. 6785

Name: ADAM BROWN
Address: 4701 TWIN OAKS CT
City/State/Zip Code: MONMOUTH JUNCTION, NJ 08852
Telephone Number (area code): 732. 940. 8764

Name: JASON BROWN
Address: 4701 TWIN OAKS CT.
City/State/Zip Code: MONMOUTH JUNCTION, NJ 08852
Telephone Number (area code): 732. 940. 8764

AMC 370048

County Recordation Information:

RECEIVED
D.L.M. AZ STATE OFFICE
2006 FEB 21 A 11:21
PHOENIX, AZ

NOTICE OF MINING CLAIM LOCATION

- 1. TYPE OF NOTICE: Location Amendment Relocation
- 2. TYPE OF CLAIM OR SITE: Placer Lode Millsite Tunnelsite
- 3. The name, address and telephone number of the name(s) to be considered owner(s) is:
PLEASE PRINT (show additional owners on attached sheet)

Name: LISA TUCKER
 Address: 109 E EUM CIR
 City/State/Zip Code: GILBERT AZ 85234
 Telephone Number (include area code): 480.632.2664

4. The name of the claim: SCREW BEAN #1
 5. The date of location is: 12-05-05

6. The claim is 2640 feet long and 2640 feet wide. The distance from the location monument to each end of the claim is 2640 feet in a NORTH direction and 2640 feet in a EAST direction.

7. The NE corner of the claim is Ø
 from a survey monument or permanent natural object described as SECTION MARKER

8. The general course of the claim is from the NORTH to the SOUTH

9. The location of the claim is in Section(s) 12, Quarter Section(s) NE, Township(s) 13N, Range(s) 19W, Gila and Salt River Meridian, MOHAVE County, State of Arizona.

10. Is the claim filed under Public Law 359? yes no

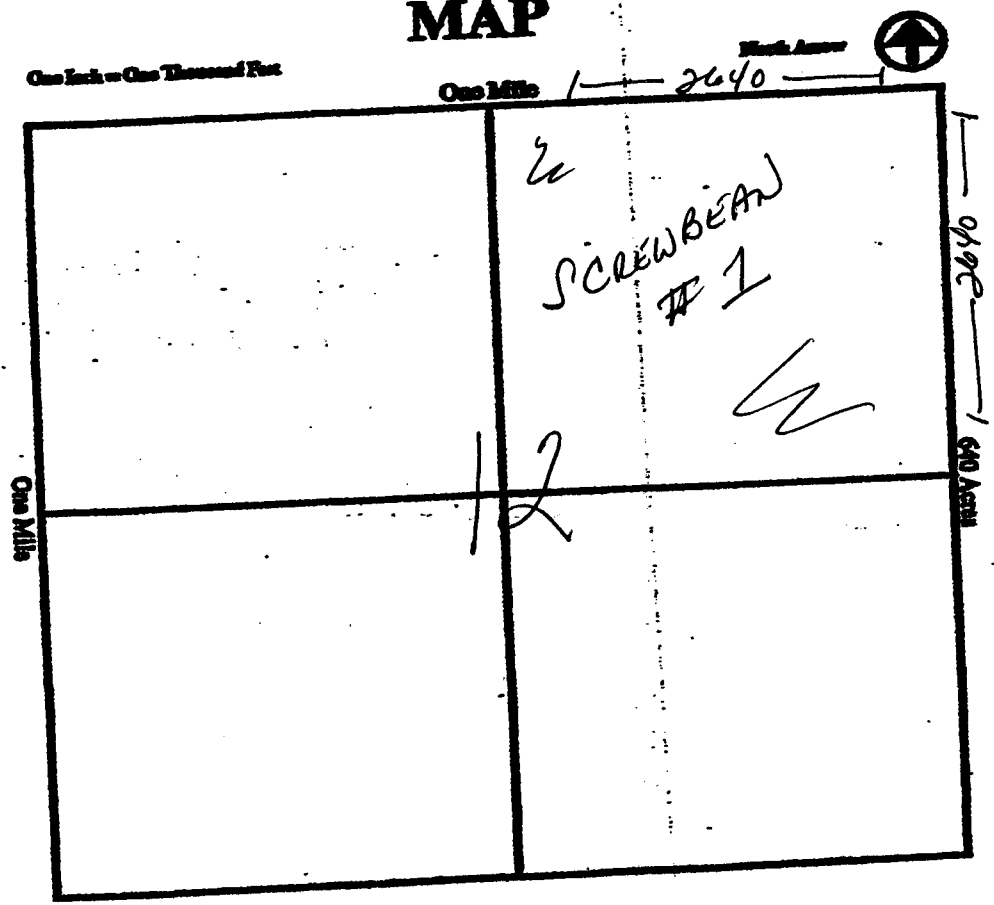
11. Monument types are 2x2 WOOD POST

Date _____ Signature Lisa Tucker Locator Agent Only

AMC 370049

- The name of the claim SCREW BEAN #1
- The NE corner of the claim is 0 feet in a 0 direction to a survey monument or permanent object as described as SECTION MARKER
- The type of location monument is 2X2 WOOD POST
- The bearing and distance between the corners of the claim are beginning at the NE corner of the claim, 2640 feet in a _____ direction to the _____ corner, then 2640 feet in a _____ direction to the _____ corner, then 2640 feet in a _____ direction to the _____ corner, then _____ feet in a _____ direction to the point of beginning.
- Please indicate the distance and bearings between claim corners and a recognized survey monument or landmark. Indicate the distances from the location monument to each end of the claim.

MAP



Section 12 Quarter Section NE Range 19W
 Township 13N G&SR Meridian Mohave County, Arizona.

Date _____ Signature [Handwritten Signature]

RECEIVED
B.L.M. AZ STATE OFFICE
2006 FEB 21 A 11:22
PHOENIX, AZ

CLAIM NAME SCREW BEAN #1

Additional Owners:

Name: JACK TUCKER
Address: 109 E ELM CIR
City/State/Zip Code: GILBERT, AZ 85234
Telephone Number (area code): 480. 632. 2664

Name: MIKE TUCKER
Address: 7082 SWAN HILL DR.
City/State/Zip Code: WEST JORDAN, UT 84088
Telephone Number (area code): 801. 282. 0319

Name: STEVE McAMISTER
Address: 8187 S. 3200 WEST
City/State/Zip Code: W. JORDAN, UTAH 84088
Telephone Number (area code): 801. 255. 4129

Name: PENNY CREPEZZI
Address: 2012 TEAKWOOD RD.
City/State/Zip Code: TOMS RIVER, NJ 08753
Telephone Number (area code): 732. 506. 6785

Name: ANTHONY CREPEZZI
Address: 2012 TEAKWOOD RD.
City/State/Zip Code: TOMS RIVER, NJ 08753
Telephone Number (area code): 732. 506. 6785

Name: ADAM BROWN
Address: 4701 TWIN OAKS CT
City/State/Zip Code: MONMOUTH JUNCTION, NJ 08852
Telephone Number (area code): 732. 940. 8764

Name: JASON BROWN
Address: 4701 TWIN OAKS CT.
City/State/Zip Code: MONMOUTH JUNCTION, NJ 08852
Telephone Number (area code): 732. 940. 8764

AMC 3 10049

County Recordation Information:

NOTICE OF MINING CLAIM LOCATION

PHOENIX, AZ

2006 FEB 21 A 11: 42

RECEIVED
L.M. AZ STATE OFFICE

- 1. TYPE OF NOTICE: Location Amendment Relocation
- 2. TYPE OF CLAIM OR SITE: Placer Lode Millsite Tunnel site
- 3. The name, address and telephone number of the name(s) to be considered owner(s) **PLEASE PRINT** (show additional owners on attached sheet)

Name: LISA TUCKER
 Address: 109 E ELM CIR
 City/State/Zip Code: GILBERT AZ 85234
 Telephone Number (include area code): 480-632-2664

4. The name of the claim: SCREW BEAN #2

5. The date of location is: 12-05-05

6. The claim is 2640 feet long and 2640 feet wide. The distance from the location monument to each end of the claim is 2640 feet in a SOUTH direction and 2640 feet in a EAST direction.

7. The SE corner of the claim is Ø from a survey monument or permanent natural object described as SECTION MARKER

8. The general course of the claim is from the NORTH to the SOUTH

9. The location of the claim is in Section(s) 1, Township(s) 13N, Range(s) 19W, Quarter Section(s) SE, River Meridian, MOTIVE County, State of Arizona, Gila and Salt

10. Is the claim filed under Public Law 359? yes no

11. Monument types are 2x2 wood post

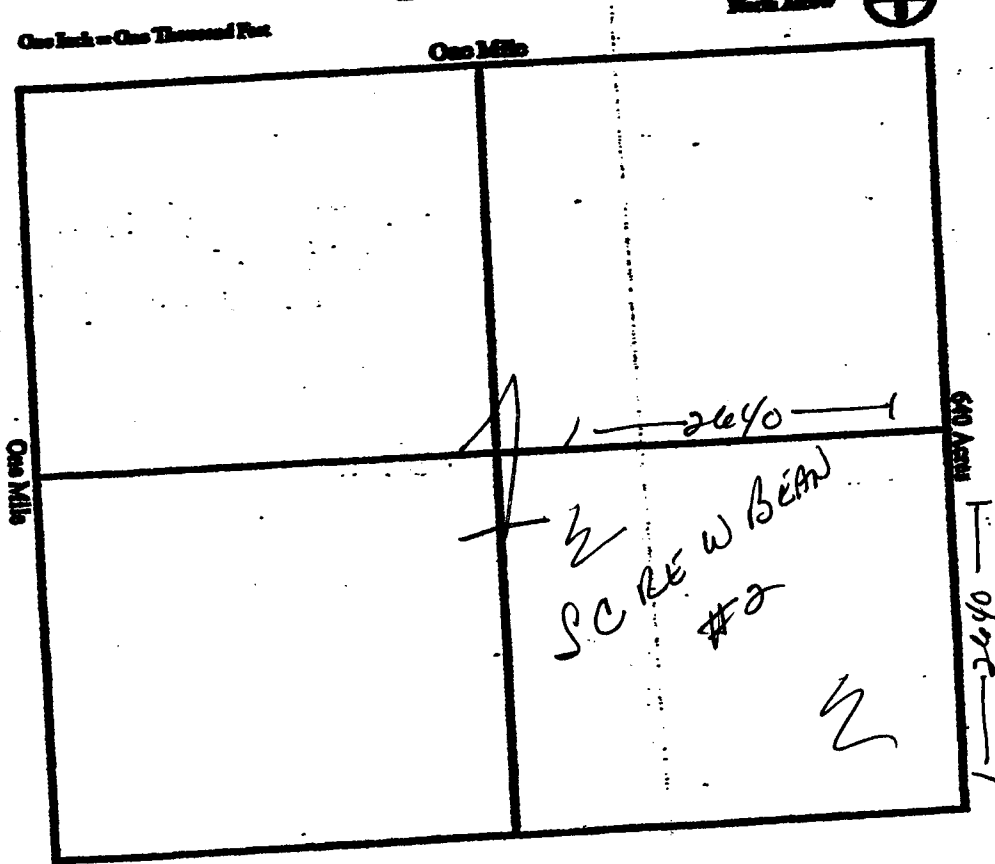
Date _____ Signature Lisa Tucker Locator Agent Only

AMC 370050

MAP OF SURVEY

- The name of the claim is SCREW BEAN #2
- The SE corner of the claim is 0 feet in a 0 direction to a survey monument or permanent object as described as SECTION MARKER
- The type of location monument is 2X2 WOOD POST
- The bearing and distance between the corners of the claim are beginning at the SE corner of the claim, 2640 feet in a WEST direction to the SW corner, then 2640 feet in a NORTH direction to the NW corner, then 2640 feet in a EAST direction to the NE corner, then 2640 feet in a SOUTH direction to the point of beginning.
- Please indicate the distance and bearings between claim corners and a recognized survey monument or landmark. Indicate the distance from the location monument to each end of the claim.

MAP



Section 1 Quarter Section SE Range 19W
 Township 13N G&SR Meridian, MOHAVE County, Arizona.

Date _____ Signature Lisa Tucker

RECEIVED
B.L.M. AZ STATE OFFICE

2008 FEB 21 A 11:22

PHOENIX, AZ

CLAIM NAME SCREW BEAN #2

Additional Owners:

Name: JACK TUCKER
Address: 109 E ELM CIR
City/State/Zip Code: GILBERT, AZ 85234
Telephone Number (area code): 480. 632. 2664

Name: MIKE TUCKER
Address: 7082 SWAN HILL DR.
City/State/Zip Code: WEST JORDAN, UT 84088
Telephone Number (area code): 801. 282. 0319

Name: STEVE McAMISTER
Address: 8187 S. 3200 WEST
City/State/Zip Code: W. JORDAN, UTAH 84088
Telephone Number (area code): 801. 255. 4129

Name: PENNY CREPEZZI
Address: 2012 TEAKWOOD RD.
City/State/Zip Code: TOMS RIVER, NJ 08753
Telephone Number (area code): 732. 506. 6785

Name: ANTHONY CREPEZZI
Address: 2012 TEAKWOOD RD.
City/State/Zip Code: TOMS RIVER, NJ 08753
Telephone Number (area code): 732. 506. 6785

Name: ADAM BROWN
Address: 4701 TWIN OAKS CT
City/State/Zip Code: MONMOUTH JUNCTION, NJ 08852
Telephone Number (area code): 732. 940. 8764

Name: JASON BROWN
Address: 4701 TWIN OAKS CT.
City/State/Zip Code: MONMOUTH JUNCTION, NJ 08852
Telephone Number (area code): 732. 940. 8764

AMC 370050

County Recordation Information:

NOTICE OF MINING CLAIM LOCATION

PHOENIX, AZ

2006 FEB 21 A 11:24

RECEIVED
L.H. AZ STATE OFFICE

1. TYPE OF NOTICE: Location Amendment Relocation

2. TYPE OF CLAIM OR SITE: Placer Lode Millsite Tunnel/site

3. The name, address and telephone number of the name(s) to be considered owner(s)
PLEASE PRINT (show additional owners on attached sheet)

Name: LISA TUCKER
Address: 109 E EUM CIR
City/State/Zip Code: GILBERT AZ 85284
Telephone Number (include area code): 480-632-2664

4. The name of the claim: WASHED GOLD

5. The date of location is: 12-05-05

6. The claim is 2640 feet long and 2640 feet wide. The distance from the location monument to each end of the claim is 2640 feet in a SOUTH direction and 2640 feet in a EAST direction.

7. The SE corner of the claim is Ø from a survey monument or permanent natural object described as SECTION MARKER

8. The general course of the claim is from the NORTH to the SOUTH

9. The location of the claim is in Section(s) 30, Township(s) 14N, Range(s) 18W, Quarter Section(s) SE, River Meridian, NO HAVE County, State of Arizona, Gila and Salt

10. Is the claim filed under Public Law 359? yes no

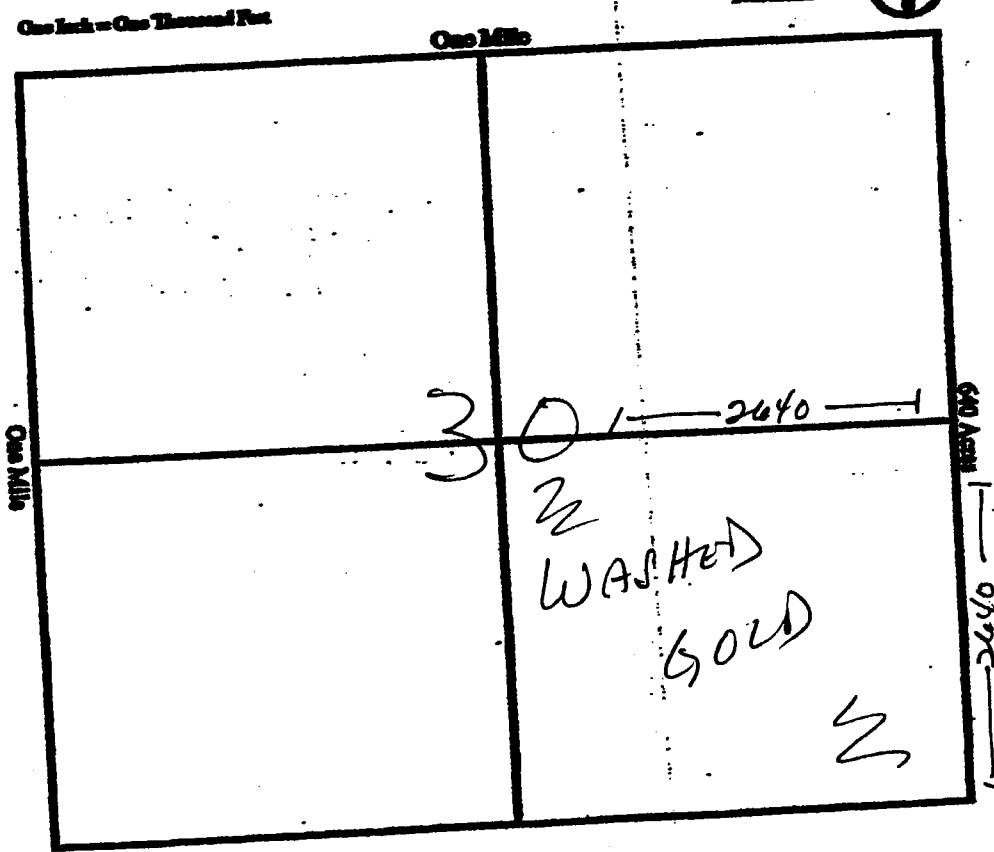
11. Monument types are 2x2 wood post

Date _____ Signature Lisa Tucker Locator Agent Only

AMC 370051

1. The name of the claim is WASHED GOLD
2. The SE corner of the claim is 0 feet in a 0 direction to a survey monument or permanent object as described as SECTION MARKER
3. The type of location monument is 2x2 WOOD POST
4. The bearing and distance between the corners of the claim are beginning at the corner of the claim, 2640 feet in a WEST direction to the SE corner, then 2640 feet in a NORTH direction to the SW corner, then 2640 feet in a EAST direction to the NE corner, then 2640 feet in a SOUTH direction to the point of beginning.
5. Please indicate the distance and bearings between claim corners and a recognized survey monument or landmark. Indicate the distance from the location monument to each end of the claim.

MAP



Section 30 Quarter Section SE Range 18W
 Township 14N G&SR Meridian M O HAVE County, Arizona

Date _____ Signature [Handwritten Signature]

RECEIVED
D.L.H. AZ STATE OFFICE

2006 FEB 21 A 11:25

PHOENIX, AZ

CLAIM NAME WASHED GOOD

Additional Owners:

Name: JACK TUCKER
Address: 109 E ELM CIR
City/State/Zip Code: GILBERT, AZ 85234
Telephone Number (area code): 480. 632. 2664

Name: MIKE TUCKER
Address: 7082 SWAN HILL DR.
City/State/Zip Code: WEST JORDAN, UT 84088
Telephone Number (area code): 801. 282. 0319

Name: STEVE McANISTER
Address: 8187 S. 3200 WEST
City/State/Zip Code: W. JORDAN, UTAH 84088
Telephone Number (area code): 801. 255. 4129

Name: PENNY CREPEZZI
Address: 2012 TEAKWOOD RD.
City/State/Zip Code: TOMS RIVER, NJ 08753
Telephone Number (area code): 732. 506. 6785

Name: ANTHONY CREPEZZI
Address: 2012 TEAKWOOD RD.
City/State/Zip Code: TOMS RIVER, NJ 08753
Telephone Number (area code): 732. 506. 6785

Name: ADAM BROWN
Address: 4701 TWIN OAKS CT
City/State/Zip Code: MONMOUTH JUNCTION, NJ 08852
Telephone Number (area code): 732. 940. 8764

Name: JASON BROWN
Address: 4701 TWIN OAKS CT.
City/State/Zip Code: MONMOUTH JUNCTION, NJ 08852
Telephone Number (area code): 732. 940. 8764

AMC 37005

County Recordation Information:

NOTICE OF MINING CLAIM LOCATION

PHOENIX AZ

2006 FEB 21 A 11:25

RECEIVED
B.L.M. AZ STATE OFFICE

1. TYPE OF NOTICE: Location Amendment Relocation
2. TYPE OF CLAIM OR SITE: Placer Lode Millsite Tunnelsite
3. The name, address and telephone number of the name(s) to be considered owner(s) is:
PLEASE PRINT (show additional owners on attached sheet)
Name: LISA TUCKER
Address: 109 E EUM CIR
City/State/Zip Code: GILBERT AZ 85234
Telephone Number (include area code): 480-632-2664
4. The name of the claim: YANKEE GOLD
5. The date of location is: 12/5/05
6. The claim is 2640 feet long and 2640 feet wide. The distance from the location monument to each end of the claim is 2640 feet in a SOUTH direction and 2640 feet in a EAST direction.
7. The SE corner of the claim is ○ from a survey monument or permanent natural object described as SECTION MARKER
8. The general course of the claim is from the NORTH to the SOUTH
9. The location of the claim is in Section(s) 16, Quarter Section(s) SE, Township(s) 13N, Range(s) 1W, River Meridian, YAVAPAI County, State of Arizona.
10. Is the claim filed under Public Law 359? yes no
11. Monument types are 2x2 wood post

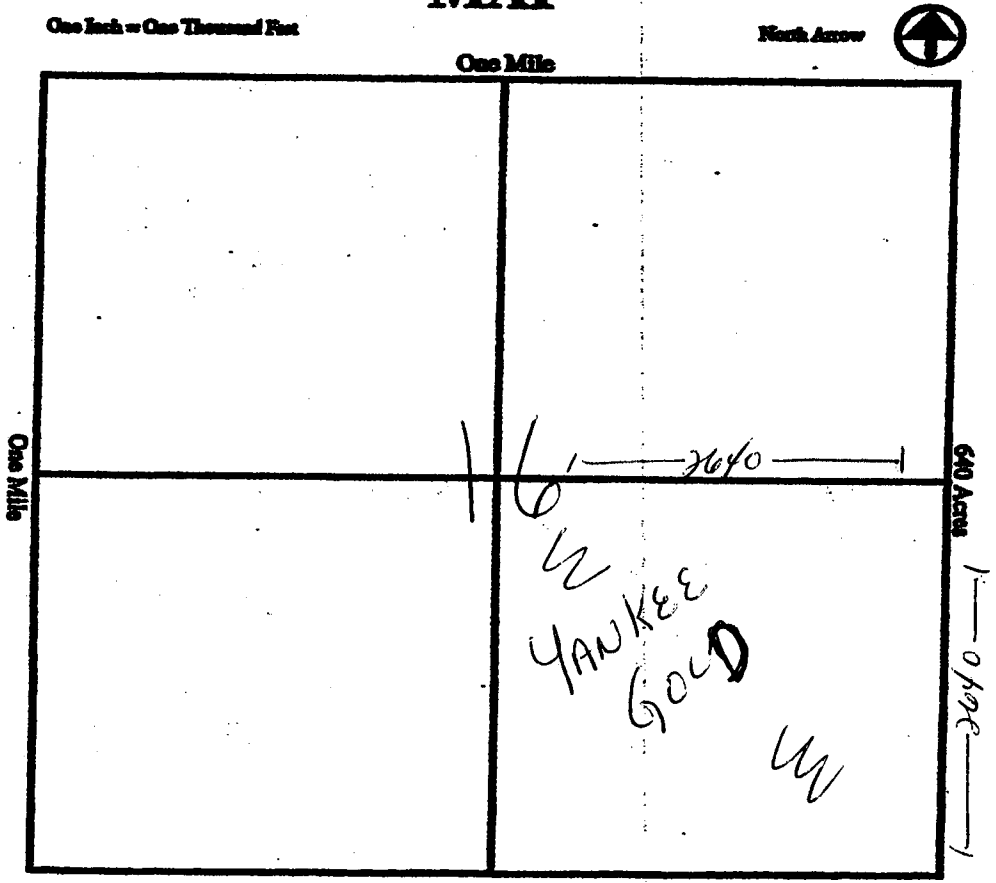
AMC 370052

Date 12/05/05 Signature Lisa Tucker Locator Agent Only

STATE OF ARIZONA MINING CLAIM LOCATION

- The name of the claim is YANKEE GOLD
- The SE corner of the claim is 0 feet in a 0 direction to a survey monument or permanent object as described as SECTION MARKER
- The type of location monument is 2X2 WOOD POST
- The bearing and distance between the corners of the claim are beginning at the SE corner of the claim, 2640 feet in a WEST direction to the SW corner, then 2640 feet in a NORTH direction to the NW corner, then 2640 feet in a EAST direction to the NE corner, then 2640 feet in a SOUTH direction to the point of beginning.
- Please indicate the distance and bearings between claim corners and a recognized survey monument or landmark. Indicate the distance from the location monument to each end of the claim.

MAP



Section 16, Quarter Section SE, Range 1W
 Township 13N, G&SR Meridian, YAVAPAI County, Arizona.

Date 12/5/05 Signature [Handwritten Signature]

RECEIVED
M.L.M. AZ STATE OFFICE

2006 FEB 21 A 11:25

PHOENIX, AZ

CLAIM NAME YANKEE GOOD

Additional Owners:

Name: JACK TUCKER
Address: 109 E ELM CIR
City/State/Zip Code: GILBERT, AZ 85234
Telephone Number (area code): 480.632.2664

Name: MIKE TUCKER
Address: 7082 SWAN HILL DR.
City/State/Zip Code: WEST JORDAN, UT 84088
Telephone Number (area code): 801.282.0319

Name: STEVE McAWISTER
Address: 8187 S. 3200 WEST
City/State/Zip Code: W. JORDAN, UTAH 84088
Telephone Number (area code): 801.255.4129

Name: PENNY CREPEZZI
Address: 2012 TEAKWOOD RD.
City/State/Zip Code: TOMS RIVER, NJ 08753
Telephone Number (area code): 732.506.6785

Name: ANTHONY CREPEZZI
Address: 2012 TEAKWOOD RD.
City/State/Zip Code: TOMS RIVER, NJ 08753
Telephone Number (area code): 732.506.6785

Name: ADAM BROWN
Address: 4701 TWIN OAKS CT
City/State/Zip Code: MONMOUTH JUNCTION, NJ 08852
Telephone Number (area code): 732.940.8764

Name: JASON BROWN
Address: 4701 TWIN OAKS CT.
City/State/Zip Code: MONMOUTH JUNCTION, NJ 08852
Telephone Number (area code): 732.940.8764

AMC 370052

County Recordation Information:

NOTICE OF MINING CLAIM LOCATION

PHOENIX, AZ

2008 FEB 21 A 11:25

RECEIVED
B.L.M. AZ STATE OFFICE

- 1. TYPE OF NOTICE: Location Amendment Relocation
- 2. TYPE OF CLAIM OR SITE: Placer Lode Millsite Tunnel site
- 3. The name, address and telephone number of the name(s) to be considered owner(s) is: PLEASE PRINT (show additional owners on attached sheet)

Name: LISA TUCKER
 Address: 109 E EUM CIR
 City/State/Zip Code: GILBERT AZ 85234
 Telephone Number (include area code): 480-632-2664

4. The name of the claim: YELLOW FRIEND
 5. The date of location is: 12-05-05

6. The claim is 2640 feet long and 2640 feet wide. The distance from the location monument to each end of the claim is 2640 feet in a SOUTH direction and 2640 feet in a EAST direction.

7. The SE corner of the claim is Ø from a survey monument or permanent natural object described as SECTION MARKER

8. The general course of the claim is from the NORTH to the SOUTH

9. The location of the claim is in Section(s) 15, Quarter Section(s) SE, Township(s) 10N, Range(s) 9E, River Meridian, GILA County, State of Arizona.

10. Is the claim filed under Public Law 359? yes no

11. Monument types are 2x2 WOOD POST

Date _____ Signature Lisa Tucker Locator Agent Only

AMC 370053

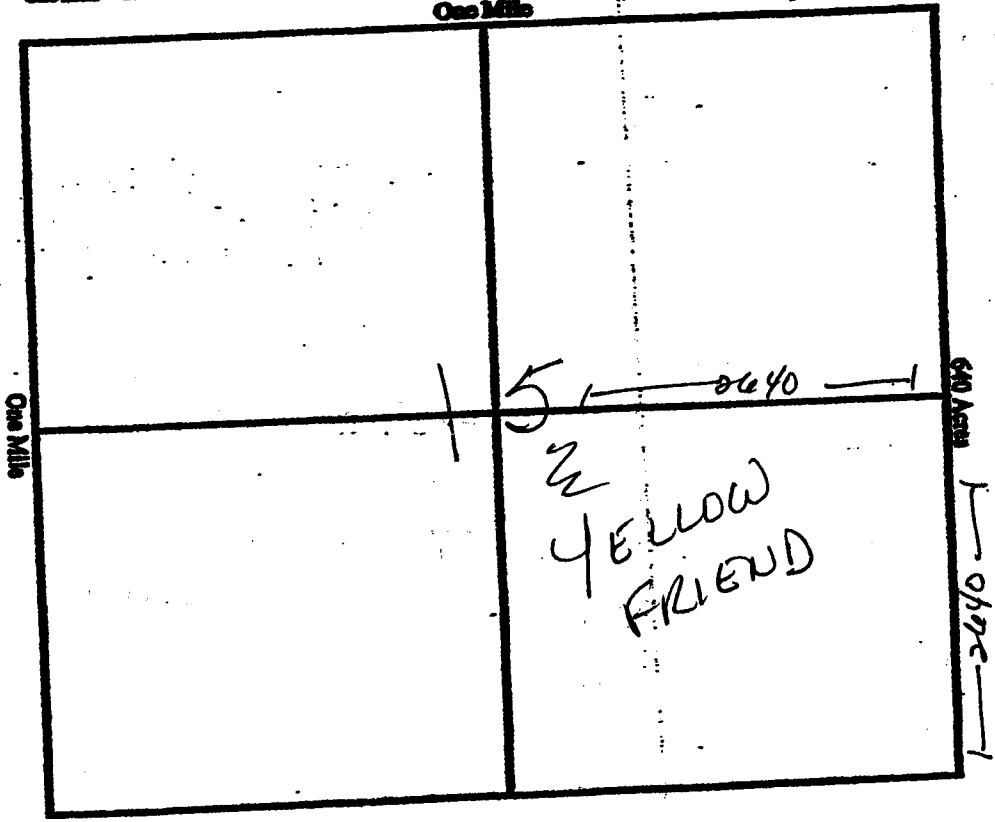
- The name of the claim YELLOW FRIEND
- The SE corner of the claim is 0 feet in a 0 direction to a survey monument or permanent object as described as SECTION MARKER
- The type of location monument is 2X2 WOOD POST
- The bearing and distance between the corners of the claim are beginning at the corner of the claim, 2640 feet in a WEST direction to the SE corner, then 2640 feet in a NORTH direction to the SW corner, then 2640 feet in a EAST direction to the NE corner, then 2640 feet in a SOUTH direction to the point of beginning.
- Please indicate the distance and bearings between claim corners and a recognized survey monument or landmark. Indicate the distance from the location monument to each end of the claim.

MAP

One Inch = One Thousand Feet

One Mile

North Arrow



Section 15 Quarter Section SE Range 9E
 Township 10N G&SR Meridian 51A County, Arizona.

Date _____ Signature Jose Tucker

CLAIM NAME YELLOW FRIEND

Additional Owners:

Name: JACK TUCKER
Address: 109 E ELM CIR
City/State/Zip Code: GILBERT, AZ 85234
Telephone Number (area code): 480. 632. 2664

Name: MIKE TUCKER
Address: 7082 SWAN HILL DR.
City/State/Zip Code: WEST JORDAN, UT 84088
Telephone Number (area code): 801. 282. 0319

Name: STEVE McANISTER
Address: 8187 S. 3200 WEST
City/State/Zip Code: W. JORDAN, UTAH 84088
Telephone Number (area code): 801. 255. 4129

Name: PENNY CREPEZZI
Address: 2012 TEAKWOOD RD.
City/State/Zip Code: TOMS RIVER, NJ 08753
Telephone Number (area code): 732. 506. 6785

Name: ANTHONY CREPEZZI
Address: 2012 TEAKWOOD RD.
City/State/Zip Code: TOMS RIVER, NJ 08753
Telephone Number (area code): 732. 506. 6785

Name: ADAM BROWN
Address: 4701 TWIN OAKS CT
City/State/Zip Code: MONMOUTH JUNCTION, NJ 08852
Telephone Number (area code): 732. 940. 8764

Name: JASON BROWN
Address: 4701 TWIN OAKS CT.
City/State/Zip Code: MONMOUTH JUNCTION, NJ 08852
Telephone Number (area code): 732. 940. 8764

RECEIVED
8.1M. AZ STATE OFFICE
2006 FEB 21 A 11: 25
PHOENIX, AZ
AMC 370053

Input Parameters for Geographic Report with Land

System Id = CR

Admin State = AZ

Geo State = AZ

Casetype Begins With 16, 18, 20, 21, 22, 23, 24, 25, 26, 27, 28, 29, 31, 32, 35, 36, 38, 39, 8370, 85, 92

Case Disp Txt = AUTHORIZED, PENDING

Mer Twp Rng =

Section =

Mtrs = 14 0060N 0060W 003, 14 0100N 0090E 015, 14 0130N 0010W 016, 14 0130N 0010W 022, 14 0130N 0100W 011, 14 0130N 0190W 012, 14 0140N 0180W 030, 14 0140N 0190W 034

Commodity =

Commodity Txt =

Pending Org =

Pend Org Decode =

Total Rows Returned: 9

RUN TIME: 10:27 AM

UNITED STATES DEPARTMENT OF INTERIOR
BUREAU OF LAND MANAGEMENT
GEOGRAPHIC REPORT WITH LAND
Sorted by Serial Number

RUN DATE: 03/10/2006
Page 1 of 2

Adm State: AZ

Serial Number: AZA 008891
Total Case Acres: 1.000

<u>Casetype</u>	<u>Case Disp</u>				<u>Sect</u>	<u>Sur Typ</u>	<u>Sur Num</u>	<u>Suff</u>	<u>Subdivision</u>	<u>Act Pend</u>
285004	AUTHORIZED	14	0140N	0190W	034	ALIQ			NWNWSE,E2E2SE; SWNWNE,SWNE,SWSENE,NESE;	

Serial Number: AZA 023607PT
Total Case Acres: 582.501

<u>Casetype</u>	<u>Case Disp</u>				<u>Sect</u>	<u>Sur Typ</u>	<u>Sur Num</u>	<u>Suff</u>	<u>Subdivision</u>	<u>Act Pend</u>
220200	AUTHORIZED	14	0130N	0010W	016	FF		1	MS 3154 EXCPT S. 430'	

Serial Number: AZA 025949
Total Case Acres: 4.000

<u>Casetype</u>	<u>Case Disp</u>				<u>Sect</u>	<u>Sur Typ</u>	<u>Sur Num</u>	<u>Suff</u>	<u>Subdivision</u>	<u>Act Pend</u>
380913	AUTHORIZED	14	0130N	0100W	011	FF		1	PORTION;	

Serial Number: AZA 027251PT
Total Case Acres: 1,183.287

<u>Casetype</u>	<u>Case Disp</u>				<u>Sect</u>	<u>Sur Typ</u>	<u>Sur Num</u>	<u>Suff</u>	<u>Subdivision</u>	<u>Act Pend</u>
220200	AUTHORIZED	14	0130N	0010W	016	FF		1	PART MS 2731;	

Serial Number: AZA 028530
Total Case Acres: 1.000

<u>Casetype</u>	<u>Case Disp</u>				<u>Sect</u>	<u>Sur Typ</u>	<u>Sur Num</u>	<u>Suff</u>	<u>Subdivision</u>	<u>Act Pend</u>
380913	AUTHORIZED	14	0130N	0100W	011	ALIQ			NE;	

RUN TIME: 10:27 AM

UNITED STATES DEPARTMENT OF INTERIOR
BUREAU OF LAND MANAGEMENT
GEOGRAPHIC REPORT WITH LAND
Sorted by Serial Number

RUN DATE: 03/10/2006
Page 2 of 2

Serial Number: AZA 030012PT
Total Case Acres: 1,434.864

<u>Casetype</u>	<u>Case Disp</u>				<u>Sect</u>	<u>Sur Typ</u>	<u>Sur Num</u>	<u>Suff</u>	<u>Subdivision</u>	<u>Act Pend</u>
220200	AUTHORIZED	14	0130N	0010W	016	FF			PART OF MS 2728; PART OF MS 2731;	

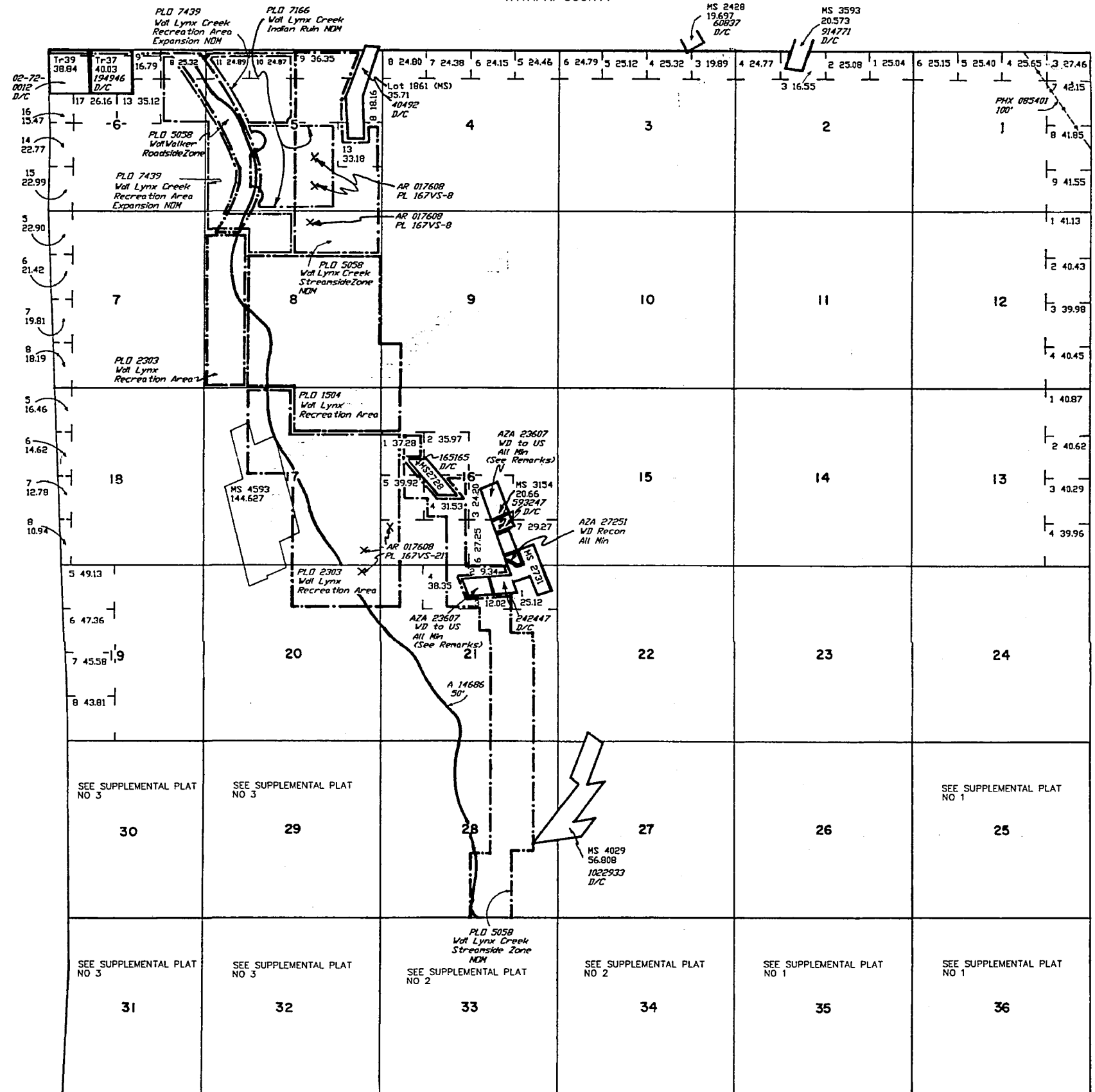
Serial Number: AZA 030316
Total Case Acres: 141.530

<u>Casetype</u>	<u>Case Disp</u>				<u>Sect</u>	<u>Sur Typ</u>	<u>Sur Num</u>	<u>Suff</u>	<u>Subdivision</u>	<u>Act Pend</u>
286203	AUTHORIZED	14	0140N	0190W	034	ALIQ			W2NE,SENE,E2SE;	

TOWNSHIP 13 NORTH RANGE 1 WEST OF THE GILA AND SALT RIVER MERIDIAN, ARIZONA

YAVAPAI COUNTY

STATUS OF PUBLIC DOMAIN
LAND AND MINERAL TITLES



INDEX TO SEGREGATED TRACTS				
RESURVEY	ORIGINAL SURVEY			
TRACT NO	T	R	SEC	SUBDIVISION
37	13N	1W	6	LOT 3
38	13N	1W	33	W1/2NW1/4SW1/4NE1/4,
	13N	1W	33	W1/2SW1/4SW1/4NE1/4,
	13N	1W	33	SE1/4NW1/4SW1/4NE1/4,
	13N	1W	33	LOT 7

FOR ORDERS AFFECTING DISPOSAL OR USE OF UNIDENTIFIED LANDS WITHDRAWN FOR CLASSIFICATION, MINERALS, WATER AND/OR OTHER PUBLIC PURPOSES, REFER TO INDEX OF MISCELLANEOUS DOCUMENTS.

DIST NO 2
All Tp included in Vol Prescott NF Proc. 6. 10/21/1899

All Tp included in Determination Area PL 167 3/18/1957 AR 017608

O Inpr 248 1/29/1936 Vol WP 9 (AR-6) includes All Lands lying within 50' of center line of Trans Line, Secs 30, 31, 32

Secs 30, 31 - Lot Acreage is not correct, due to Inaccurate Mineral Surveys Resurveys pending.

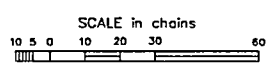
MDS 225 NE
226 NW
227 SW
228 SE
229 SE

A 8460 PL 359 within Sec 36

AZA 23607 WD to US All including Road Esmt within MS 2734 : M&B (Re: Pat No 242447) MS 3154 : M&B (Re: Pat No 593247)

AZA 30012PT WD to US All including Road Esmt within MS 2728 : M&B (Re: Pat No 165165)

Lot 34°27'22"N
Long 112°18'30"W



WARNING STATEMENT
This plat is the Bureau's Record of Title, and should be used only as a graphic display of the township survey data. Records hereon do not reflect title changes which may have been affected by lateral movements of rivers or other bodies of water. Refer to the cadastral surveys for official survey information.

CURRENT TO	MM	T 13 N
2-2-2004	PV	R 1 W

